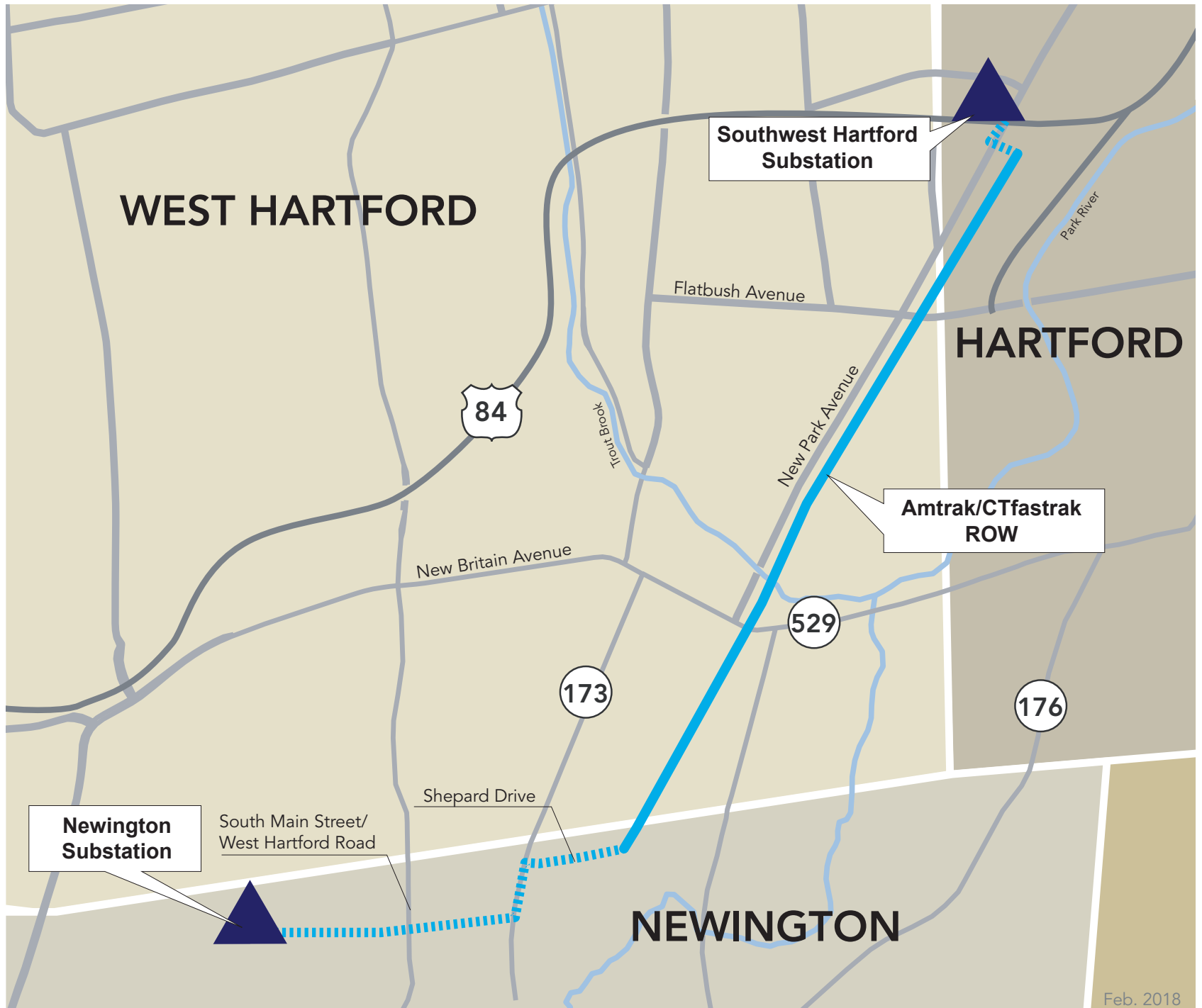





Greater Hartford - Central Connecticut Reliability Project

Project Route Map



LEGEND

-  Overhead in Amtrak/CTfastrak right-of-way (ROW)
-  Underground in Eversource ROW and streets
-  Existing Eversource Substation

