Q195 Line Rebuild Project

Waterford and Concord VT
Environmental Resources Map

Date: November 14, 2024

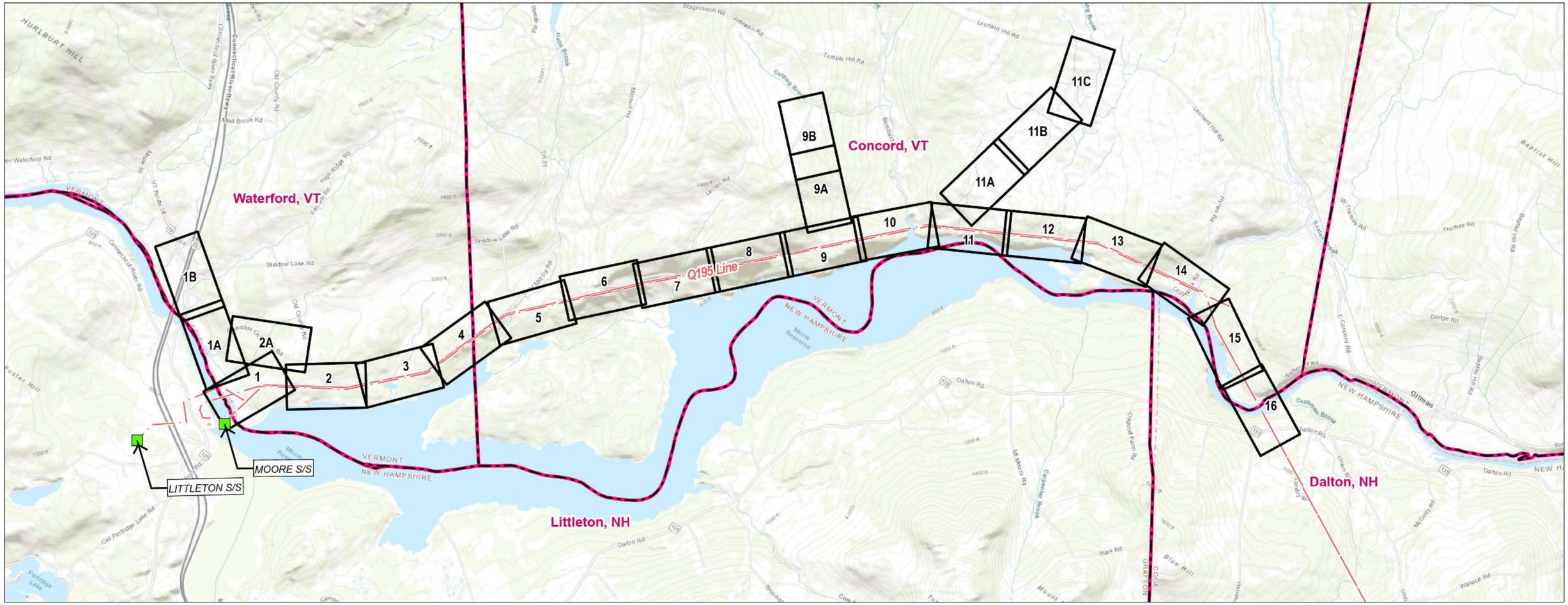

Legend

- Substation
- Overhead Eversource Line
- Map Sheet
- Municipal Boundary

N

0 0.7 1.4 Miles

INDEX OF FIGURES

Title Sheet / Index Map
Map Sheets 1-16

NO.	DATE	REVISIONS

PREPARED FOR:

EVERSOURCE ENERGY

13 Legends Drive
Hooksett, NH 03106

PREPARED BY:

vhb

2 Bedford Farms Drive Suite 200
Bedford, NH 03110

National Grid C203 Line
33kv Line
NEPCO Line 451 & 452
Central Vermont 115kv
Eversource Q195 Line
Eversource Q195 Tap Line

ACCESS FROM ROUTE 18
MBL: 011-009-692 GREAT RIVER HYDRO, LLC
Waterford, VT
PAGE 1A
SNOWMOBILE TRAIL (VAST)
NEPCO Line 451 & 452
Central Vermont 115kv
2023-OHW/TOB-CR (P)
Tap #3
TAP #3
Tap #2
TAP #2
TEMPORARY WETLAND IMPACT: 2,144 SF
PRIOR DELINEATION EXISTING FILL ROAD
2022-200 Proposed Class III
TAP #1
Tap #1
Connecticut River
Littleton, NH
MBL: 009-003-692.6 GREAT RIVER HYDRO, LLC
TEMPORARY WETLAND IMPACT: 858 SF
Q195 Line
33kv Line
2022-201 Proposed Class II
2022-202 Proposed Class II
TEMPORARY WETLAND IMPACT: 1,338 SF
BUFFER AREA IMPACT: 5,660 SF
MBL: 011-009-861 VERMONT TRANSCO, LLC
TEMPORARY WETLAND IMPACT: 3,760 SF
BUFFER AREA IMPACT: 5,426 SF
PAGE 2
MOORE SUBSTATION
MBL: 30-02 GREAT RIVER HYDRO, LLC
C203 Line
Moore S/S
MBL: 011-009-692 GREAT RIVER HYDRO, LLC

INDEX MAP

Existing Structure
Existing Structure to be Removed
Proposed Structure
Guy Anchor
Existing Right-of-Way (ROW)
Existing Access
Off ROW Access Pending Rights
Proposed Access
Access to be Improved
Delineated Wetland Boundary Outline
Approximate Wetland Boundary Outline
Delineated Intermittent Watercourse Centerline
Delineated Perennial Watercourse Centerline
Delineated Ephemeral Watercourse Centerline
Ordinary High Water Mark
Delineated Top of Bank
Watercourse (not delineated)
VP Depression Boundary (BAH)
Hiking Trail
Field Delineated Wetland
Open Water
VSWI Mapping
Temporary Wetland Matting
Temporary Upland Matting
FEMA 100-Year Flood Zone
Work Pad / Pull Pad
Archeological Site
Threatened or Endangered Species
Rare Species
Significant Natural Communities
Deer Wintering Areas
Field Identified Natural Community
Field Identified RTE Area
Archeology Sensitivity Area
VT River Corridors (ANR/VHB)
VT Agriculturally Important Soil
100 foot BAH Envelope
650 foot BAH Life Zone
50' Proposed Class II Wetland Buffer (VT)
Riparian Buffer (VT)
Proposed Class II Wetland/Riparian Buffer (VT)
Eversource Owned Parcel
Great River Hydro Property Boundary
Eversource Easements
VELCO Easements
Gate
Culvert
Amphibian Breeding Habitat
Sediment Control Barrier
Stonewall
Map Sheet Matchline
10' Contour Line
2' Contour Line
Parcel Boundary
Municipal Boundary

N
1:2,400
0 50 100 200 Feet

NO.	DATE	REVISIONS

EVERSOURCE ENERGY

Q195 Line Rebuild Project

Littleton, NH & Waterford, VT

MAP SHEET 1 of 16

Date: November, 2024

vhb

NEPCO Line 451 & 452

Central Vermont 115kv

MBL: 30-02
GREAT RIVER
HYDRO, LLC

Connecticut River

Littleton, NH

NEPCO Line 451 & 452

OB-CR (P)

650

660

MBL: 009-003-692.6
GREAT RIVER
HYDRO, LLC

670

680

690

700

710

720

730

740

750

760

770

780

790

ACCESS FROM ROUTE 18

MBL: 011-009-692
GREAT RIVER
HYDRO, LLC

Waterford, VT

PAGE 1B

RIVERSIDE CEMETERY RD (CLASS 3)

ACCESS FROM ROUTE 18

PAGE 2A

Central Vermont 115kv

INDEX MAP

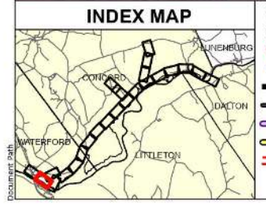

Existing Structure
Existing Structure to be Removed
Proposed Structure
Guy Anchor
Existing Right-of-Way (ROW)
Existing Access
Off-ROW Access Pending Rights
Proposed Access
Access to be Improved

Delineated Wetland Boundary Outline
Approximate Wetland Boundary Outline
Delineated Intermittent Watercourse Centerline
Delineated Perennial Watercourse Centerline
Delineated Ephemeral Watercourse Centerline
Ordinary High Water Mark
Delineated Top of Bank
Watercourse (not delineated)
VP Depression Boundary (BAH)

Hiking Trail
Field Delineated Wetland
Open Water
VSWI Mapping
Temporary Wetland Matting
Temporary Upland Matting
FEMA 100-Year Flood Zone
Work Pad / Pull Pad

Archeological Site
Threatened or Endangered Species
Rare Species
Significant Natural Communities
Deer Wintering Areas
Field Identified Natural Community
Field Identified RTE Area
Archeology Sensitivity Area
VT River Corridors (ANR/VHB)
VT Agriculturally Important Soil

100-foot BAH Envelope
650-foot BAH Life Zone
50' Proposed Class II Wetland Buffer (VT)
Riparian Buffer (VT)
Proposed Class II Wetland/Riparian Buffer (VT)
Eversource Owned Parcel
Great River Hydro Property Boundary
Eversource Easements
VELCO Easements

Gate
Culvert
Amphibian Breeding Habitat
Sediment Control Barrier
Stonewall
Map Sheet Matchline
10' Contour Line
2' Contour Line

Parcel Boundary
Municipal Boundary

N

1:2,400

0 50 100 200 Feet

NO.	DATE	REVISIONS

EVERSOURCE ENERGY

Q195 Line Rebuild Project

Littleton, NH & Waterford, VT

MAP SHEET 1A of 16

Date: November, 2024

vhb

Document Path:

INDEX MAP

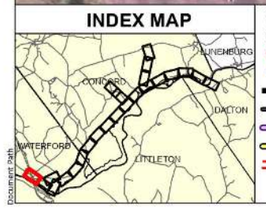

Existing Structure
Existing Structure to be Removed
Proposed Structure
Guy Anchor
Existing Right-of-Way (ROW)
Existing Access
Off ROW Access Pending Rights
Proposed Access
Access to be Improved
Delineated Wetland Boundary Outline
Approximate Wetland Boundary Outline
Delineated Intermittent Watercourse Centerline
Delineated Perennial Watercourse Centerline
Delineated Ephemeral Watercourse Centerline
Ordinary High Water Mark
Delineated Top of Bank
Watercourse (not delineated)
VP Depression Boundary (BAH)
Hiking Trail
Field Delineated Wetland
Open Water
VSWI Mapping
Temporary Wetland Matting
Temporary Upland Matting
FEMA 100-Year Flood Zone
Work Pad / Pull Pad
Archeological Site
Threatened or Endangered Species
Rare Species
Significant Natural Communities
Deer Wintering Areas
Field Identified Natural Community
Field Identified RTE Area
Archeology Sensitivity Area
VT River Corridors (ANR/VHB)
VT Agriculturally Important Soil
100-foot BAH Envelope
650-foot BAH Life Zone
50' Proposed Class II Wetland Buffer (VT)
Riparian Buffer (VT)
Proposed Class II Wetland/Riparian Buffer (VT)
Eversource Owned Parcel
Great River Hydro Property Boundary
Eversource Easements
VELCO Easements
Gate
Culvert
Amphibian Breeding Habitat
Sediment Control Barrier
Stonewall
Map Sheet Matchline
10' Contour Line
2' Contour Line
Parcel Boundary
Municipal Boundary

N

1:2,400

0 50 100 200 Feet

NO.	DATE	REVISIONS

EVERSOURCE ENERGY

Q195 Line Rebuild Project

Littleton, NH & Waterford, VT

MAP SHEET 1B of 16

Date: November, 2024

vhb

33kv Line
NEPCO Line 451 & 452
Eversource Q195 Line

RIVERSIDE CEMETERY RD (CLASS 3)
PAGE 2A
PAGE 1
PAGE 3
ACCESS FROM ROUTE 18
MBL: 011-008-577.1 KEVIN & KATHLEEN O'BRIEN
MBL: 011-006-754.8 THOMAS H. EYMAN
MBL: 011-002-754.5 DAVIS ETHAN J
MBL: 011-006-692.2 GREAT RIVER HYDRO, LLC
MBL: 011-009-692 GREAT RIVER HYDRO, LLC
Waterford, VT
MBL: 011-006-875 MADONNA NATHAN
MBL: 011-009-861 VERMONT TRANSCO, LLC
MBL: 011-009-681 VERMONT TRANSCO, LLC
NEPCO Line 451 & 452
Q195 Line
2022-49 Proposed Class III
2022-48 Proposed Class II
2022-47 Proposed Class II
33kv Line
BUFFER AREA IMPACT: 896 SF
HIGH VISIBILITY FENCING WILL BE INSTALLED AT THE LIMIT OF SENSITIVE AREA AND MATTING WILL USED AT WORK PADS TO AVOID IMPACTS
MBL: 011-006-692.2 GREAT RIVER HYDRO, LLC
OLD COUNTY RD S (CLASS 3)
MBL: 011-009-692 GREAT RIVER HYDRO, LLC
Moore Reservoir

INDEX MAP

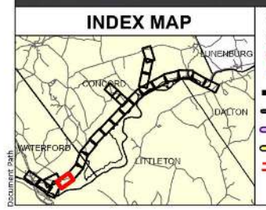

Existing Structure
Existing Structure to be Removed
Proposed Structure
Guy Anchor
Existing Right-of-Way (ROW)
Existing Access
Off ROW Access Pending Rights
Proposed Access
Access to be Improved
Delineated Wetland Boundary Outline
Approximate Wetland Boundary Outline
Delineated Intermittent Watercourse Centerline
Delineated Perennial Watercourse Centerline
Delineated Ephemeral Watercourse Centerline
Ordinary High Water Mark
Delineated Top of Bank
Watercourse (not delineated)
VP Depression Boundary (BAH)
Hiking Trail
Field Delineated Wetland
Open Water
VSWI Mapping
Temporary Wetland Matting
Temporary Upland Matting
FEMA 100-Year Flood Zone
Work Pad / Pull Pad
Archeological Site
Threatened or Endangered Species
Rare Species
Significant Natural Communities
Deer Wintering Areas
Field Identified Natural Community
Field Identified RTE Area
Archeology Sensitivity Area
VT River Corridors (ANR/VHB)
VT Agriculturally Important Soil
100 foot BAH Envelope
650 foot BAH Life Zone
50' Proposed Class II Wetland Buffer (VT)
Riparian Buffer (VT)
Proposed Class II Wetland/Riparian Buffer (VT)
Eversource Owned Parcel
Great River Hydro Property Boundary
Eversource Easements
VELCO Easements
Gate
Culvert
Amphibian Breeding Habitat
Sediment Control Barrier
Stonewall
Map Sheet Matchline
10' Contour Line
2' Contour Line
Parcel Boundary
Municipal Boundary

N
1:2,400
0 50 100 200 Feet

NO.	DATE	REVISIONS

EVERSOURCE ENERGY

Q195 Line Rebuild Project

Waterford, VT

MAP SHEET 2 of 16

Date: November, 2024

vhb

Central Vermont 115kv

ACCESS FROM ROUTE 18

Waterford, VT

RIVERSIDE CEMETERY RD (CLASS 3)

OLD COUNTY RD S (CLASS 3)

Central Vermont 115kV

MBL: 011-009-692
GREAT RIVER
HYDRO, LLC

PAGE 1

PAGE 2

800 790 780 770 760 810 750 740 730 720 710 920 930 940

INDEX MAP

LINEBURG
CONCORD
DANVILLE
WATERFORD
LITTLETON

Document Path:

- Existing Structure
- Existing Structure to be Removed
- Proposed Structure
- Guy Anchor
- Existing Right-of-Way (ROW)
- Existing Access
- Off ROW Access Pending Rights
- Proposed Access
- Access to be Improved
- Delineated Wetland Boundary Outline
- Approximate Wetland Boundary Outline
- Delineated Intermittent Watercourse Centerline
- Delineated Perennial Watercourse Centerline
- Delineated Ephemeral Watercourse Centerline
- Ordinary High Water Mark
- Delineated Top of Bank
- Watercourse (not delineated)
- VP Depression Boundary (BAH)
- Hiking Trail
- Field Delineated Wetland
- Open Water
- VSWI Mapping
- Temporary Wetland Matting
- Temporary Upland Matting
- FEMA 100-Year Flood Zone
- Work Pad / Pull Pad
- Archeological Site
- Threatened or Endangered Species
- Rare Species
- Significant Natural Communities
- Deer Wintering Areas
- Field Identified Natural Community
- Field Identified RTE Area
- Archeology Sensitivity Area
- VT River Corridors (ANR/VHB)
- VT Agriculturally Important Soil
- 100-foot BAH Envelope
- 650-foot BAH Life Zone
- 50' Proposed Class II Wetland Buffer (VT)
- Riparian Buffer (VT)
- Proposed Class II Wetland/Riparian Buffer (VT)
- Eversource Owned Parcel
- Great River Hydro Property Boundary
- Eversource Easements
- VELCO Easements
- Gate
- Culvert
- Amphibian Breeding Habitat
- Sediment Control Barrier
- Stonewall
- Map Sheet Matchline
- 10' Contour Line
- 2' Contour Line
- Parcel Boundary
- Municipal Boundary

N

1:2,400

0 50 100 200 Feet

NO.	DATE	REVISIONS

EVERSOURCE ENERGY

Q195 Line Rebuild Project

Waterford, VT

MAP SHEET 2A of 16

Date: November, 2024

vhb

33kv Line
NEPCO Line 451 & 452
Eversource Q195 Line

MBL: 011-006-692.2
GREAT RIVER HYDRO, LLC

EXISTING CROSSING
NO WORK PROPOSED

MBL: 011-009-681
VERMONT TRANSCO, LLC

NEPCO Line 451 & 452

2022-SC-12A (P)

2022-46 Proposed Class II

2022-47 Proposed Class II

2022-46 Proposed Class II

2022-45 Proposed Class III

2022-44 Proposed Class II

2022-43 Proposed Class II

2022-42 Proposed Class III

Q195 Line

33kv Line

Waterford, VT

Plant (S1S2, Rare)

PAGE 2

PAGE 4

BUFFER AREA IMPACT:
548 SF

TEMPORARY WETLAND IMPACT:
2,750 SF
BUFFER AREA IMPACT:
5,348 SF

TEMPORARY WETLAND IMPACT:
3,131 SF
BUFFER AREA IMPACT:
527

TEMPORARY WETLAND IMPACT:
10,000 SF

BUFFER AREA IMPACT:
319 SF

TEMPORARY WETLAND IMPACT:
2,869 SF
BUFFER AREA IMPACT:
5,933 SF

TEMPORARY WETLAND IMPACT:
1,436 SF

TEMPORARY UPLAND MATTING:
10,000 SF
BUFFER AREA IMPACT:
4,821 SF

MBL: 011-006-692.2
GREAT RIVER HYDRO, LLC

OLD COUNTY RD'S (CLASS 3)

MBL: 011-009-692
GREAT RIVER
HYDRO, LLC

Moore Reservoir

INDEX MAP

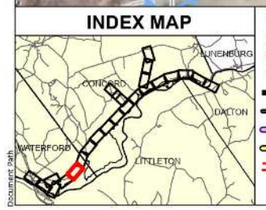

Existing Structure
Existing Structure to be Removed
Proposed Structure
Guy Anchor
Existing Right-of-Way (ROW)
Existing Access
Off ROW Access Pending Rights
Proposed Access
Access to be Improved
Delineated Wetland Boundary Outline
Approximate Wetland Boundary Outline
Delineated Intermittent Watercourse Centerline
Delineated Perennial Watercourse Centerline
Delineated Ephemeral Watercourse Centerline
Ordinary High Water Mark
Delineated Top of Bank
Watercourse (not delineated)
VP Depression Boundary (BAH)
Hiking Trail
Field Delineated Wetland
Open Water
VSWI Mapping
Temporary Wetland Matting
Temporary Upland Matting
FEMA 100-Year Flood Zone
Work Pad / Pull Pad
Archeological Site
Threatened or Endangered Species
Rare Species
Significant Natural Communities
Deer Wintering Areas
Field Identified Natural Community
Field Identified RTE Area
Archeology Sensitivity Area
VT River Corridors (ANR/VHB)
VT Agriculturally Important Soil
100-foot BAH Envelope
650-foot BAH Life Zone
50' Proposed Class II Wetland Buffer (VT)
Riparian Buffer (VT)
Proposed Class II Wetland/Riparian Buffer (VT)
Eversource Owned Parcel
Great River Hydro Property Boundary
Eversource Easements
VELCO Easements
Gate
Culvert
Amphibian Breeding Habitat
Sediment Control Barrier
Stonewall
Map Sheet Matchline
10' Contour Line
2' Contour Line
Parcel Boundary
Municipal Boundary

1:2,400
0 50 100 200 Feet

NO.	DATE	REVISIONS

EVERSOURCE ENERGY

Q195 Line Rebuild Project

Waterford, VT

MAP SHEET 3 of 16

Date: November, 2024

vhb

33kv Line
NEPCO Line 451 & 452
Eversource Q195 Line

MBL: 011-006-692.2
GREAT RIVER
HYDRO, LLC

Waterford, VT

Concord, VT

MBL: 12-2503000
GREAT RIVER HYDRO, LLC

MBL: 011-009-681
VERMONT
TRANSCO, LLC

TEMPORARY WETLAND IMPACT:
1,436 SF

2022-42
Proposed
Class III

2022-41
Proposed
Class III

2022-40
Proposed Class
III

NEPCO Line 451 & 452

Q195 Line

33kv Line

STRUCTURE TO BE RENUMBERED
BUT NOT REPLACED

MBL: 011-006-692.2
GREAT RIVER
HYDRO, LLC

MBL: 11-4701400
GAUDETTE
KIMBERLY A.

Halls Brook

GRIST MILL PIT RD (CLASS 3)

PAGE 3

PAGE 5

INDEX MAP

Existing Structure
Existing Structure to be Removed
Proposed Structure
Guy Anchor
Existing Right-of-Way (ROW)
Existing Access
Off ROW Access Pending Rights
Proposed Access
Access to be Improved

Delineated Wetland Boundary Outline
Approximate Wetland Boundary Outline
Delineated Intermittent Watercourse Centerline
Delineated Perennial Watercourse Centerline
Delineated Ephemeral Watercourse Centerline
Ordinary High Water Mark
Delineated Top of Bank
Watercourse (not delineated)
VP Depression Boundary (BAH)

Hiking Trail
Field Delineated Wetland
Open Water
VSWI Mapping
Temporary Wetland Matting
Temporary Upland Matting
FEMA 100-Year Flood Zone
Work Pad / Pull Pad

Archeological Site
Threatened or Endangered Species
Rare Species
Significant Natural Communities
Deer Wintering Areas
Field Identified Natural Community
Field Identified RTE Area
Archeology Sensitivity Area
VT River Corridors (ANR/VHB)
VT Agriculturally Important Soil

100-foot BAH Envelope
650-foot BAH Life Zone
50' Proposed Class II Wetland Buffer (VT)
Riparian Buffer (VT)
Proposed Class II Wetland/Riparian Buffer (VT)
Eversource Owned Parcel
Great River Hydro Property Boundary
Eversource Easements
VELCO Easements

Gate
Culvert
Amphibian Breeding Habitat
Sediment Control Barrier
Stonewall
Map Sheet Matchline
10' Contour Line
2' Contour Line

Parcel Boundary
Municipal Boundary

N

1:2,400

0 50 100 200 Feet

NO.	DATE	REVISIONS

EVERSOURCE ENERGY

Q195 Line Rebuild Project

Waterford & Concord, VT

MAP SHEET 4 of 16

Date: November, 2024

vhb

Document Path:

33kv Line
NEPCO Line 451 & 452
Eversource Q195 Line

(CLASS 4)

MBL: 13-4701011
JAMES A. FOREST
LIFE ESTATE

STRUCTURE TO BE RENUMBERED BUT NOT REPLACED

EXISTING CRUSHED CULVERT MATTING PROPOSED

TEMPORARY WETLAND IMPACT: 3,818 SF
BUFFER AREA IMPACT: 5,304 SF

2022-38 Proposed Class II

2022-37 Proposed Class II

2022-37 Proposed Class II

Concord, VT

NEPCO Line 451 & 452

2022-38 Proposed Class II

Q195 Line

33kv Line

2022-39 Proposed Class III

2022-SC-11 (I)

2022-OHW-10 (P)

PAGE 4

PAGE 6

183 184.2 184.1 182 181 180 179 178 185 184

SPAN STREAM WITH MATS

TEMPORARY WETLAND IMPACT: 328 SF

Halls Brook

MBL: 11-4701455
TOWN OF CONCORD, VT
(CEMETERY)

AREA WILL BE FLAGGED IDENTIFIED TO PRECLUDE ACCESS

ACCESS FROM GRIST MILL PIT ROAD

ACCESS FROM GRIST MILL PIT ROAD

MBL: 11-4701400
GAUDETTE
KIMBERLY A.

MBL: 12-2503000
GREAT RIVER
HYDRO, LLC

GRIST MILL PIT RD (CLASS 3)

990 990 980 960 940 930 980 960 950 990 970 890 930 960 980 970 1000 990 1010 1000 990 980 970 960 950 940 930 920 910 1020 1030 1040 1050 1060 1070 1010 950 920 910 900 880 870 860 850 840 950 940 910

INDEX MAP

Existing Structure
Existing Structure to be Removed
Proposed Structure
Guy Anchor
Existing Right-of-Way (ROW)
Existing Access
Off ROW Access Pending Rights
Proposed Access
Access to be Improved

Delineated Wetland Boundary Outline
Approximate Wetland Boundary Outline
Delineated Intermittent Watercourse Centerline
Delineated Perennial Watercourse Centerline
Delineated Ephemeral Watercourse Centerline
Ordinary High Water Mark
Delineated Top of Bank
Watercourse (not delineated)
VP Depression Boundary (BAH)

Hiking Trail
Field Delineated Wetland
Open Water
VSWI Mapping
Temporary Wetland Matting
Temporary Upland Matting
FEMA 100-Year Flood Zone
Work Pad / Pull Pad

Archeological Site
Threatened or Endangered Species
Rare Species
Significant Natural Communities
Deer Wintering Areas
Field Identified Natural Community
Field Identified RTE Area
Archeology Sensitivity Area
VT River Corridors (ANR/VHB)
VT Agriculturally Important Soil

100-foot BAH Envelope
650-foot BAH Life Zone
50' Proposed Class II Wetland Buffer (VT)
Riparian Buffer (VT)
Proposed Class II Wetland/Riparian Buffer (VT)
Eversource Owned Parcel
Great River Hydro Property Boundary
Eversource Easements
VELCO Easements

Gate
Culvert
Amphibian Breeding Habitat
Sediment Control Barrier
Stonewall
Map Sheet Matchline
10' Contour Line
2' Contour Line

Parcel Boundary
Municipal Boundary

N

1:2,400

0 50 100 200 Feet

NO.	DATE	REVISIONS

EVERSOURCE ENERGY

Q195 Line Rebuild Project

Concord, VT

MAP SHEET 5 of 16

Date: November, 2024

vhb

Document Path:

33kv Line
NEPCO Line 451 & 452
Eversource Q195 Line

Concord, VT

MBL: 12-4002489
JOHN ELLERY

MBL: 12-4002249
JAMIE
KLINE

MBL: 12-2503000
GREAT RIVER
HYDRO, LLC

NEPCO Line 451 & 452
Q195 Line
33kv Line

2022-36
Proposed
Class II

2022-SC-9 (I)

PAGE 5

PAGE 7

INDEX MAP

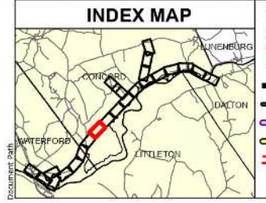

Existing Structure
Existing Structure to be Removed
Proposed Structure
Guy Anchor
Existing Right-of-Way (ROW)
Existing Access
Off ROW Access Pending Rights
Proposed Access
Access to be Improved
Delineated Wetland Boundary Outline
Approximate Wetland Boundary Outline
Delineated Intermittent Watercourse Centerline
Delineated Perennial Watercourse Centerline
Delineated Ephemeral Watercourse Centerline
Ordinary High Water Mark
Delineated Top of Bank
Watercourse (not delineated)
VP Depression Boundary (BAH)
Hiking Trail
Field Delineated Wetland
Open Water
VSWI Mapping
Temporary Wetland Matting
Temporary Upland Matting
FEMA 100-Year Flood Zone
Work Pad / Pull Pad
Archeological Site
Threatened or Endangered Species
Rare Species
Significant Natural Communities
Deer Wintering Areas
Field Identified Natural Community
Field Identified RTE Area
Archeology Sensitivity Area
VT River Corridors (ANR/VHB)
VT Agriculturally Important Soil
100-foot BAH Envelope
650-foot BAH Life Zone
50' Proposed Class II Wetland Buffer (VT)
Riparian Buffer (VT)
Proposed Class II Wetland/Riparian Buffer (VT)
Eversource Owned Parcel
Great River Hydro Property Boundary
Eversource Easements
VELCO Easements
Gate
Culvert
Amphibian Breeding Habitat
Sediment Control Barrier
Stonewall
Map Sheet Matchline
10' Contour Line
2' Contour Line
Parcel Boundary
Municipal Boundary

1:2,400
0 50 100 200 Feet

NO.	DATE	REVISIONS

EVERSOURCE ENERGY

Q195 Line Rebuild Project

Concord, VT

MAP SHEET 6 of 16

Date: November, 2024

vhb

Document Path:

33kv Line
NEPCO Line 451 & 452
Eversource Q195 Line

MBL: 12-4001901
JOHN R. RICHARDS
LIVING TRUST

MBL: 12-4001901
JOHN R. RICHARDS LIVING
TRUST

MBL:
12-4002249
JAMIE KLINE

MATTING WILL NOT
IMPEDE STREAM FLOW

2022-36
Proposed
Class II

2022-SC-9 (I)

Q195 Line

33kv Line

NEPCO Line 451 & 452

2022-34
Proposed
Class II

2022-SC-8 (I)

2022-OHWTOB-7 (P)

2022-35 Proposed
Class III

2022-33 Proposed
Class II

2022-31 Proposed
Class II

2022-32
Proposed
Class
III

TEMPORARY WETLAND IMPACT:
150 SF
BUFFER AREA IMPACT:
1,382 SF

TEMPORARY WETLAND IMPACT:
5,378 SF
BUFFER AREA IMPACT:
4,625 SF

MBL: 12-2503000
GREAT RIVER HYDRO, LLC

Concord, VT

PAGE 6

PAGE 8

INDEX MAP

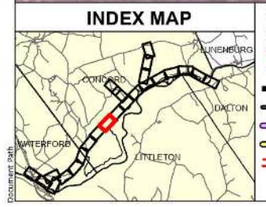

Existing Structure
Existing Structure to be Removed
Proposed Structure
Guy Anchor
Existing Right-of-Way (ROW)
Existing Access
Off ROW Access Pending Rights
Proposed Access
Access to be Improved

Delineated Wetland Boundary Outline
Approximate Wetland Boundary Outline
Delineated Intermittent Watercourse Centerline
Delineated Perennial Watercourse Centerline
Delineated Ephemeral Watercourse Centerline
Ordinary High Water Mark
Delineated Top of Bank
Watercourse (not delineated)
VP Depression Boundary (BAH)

Hiking Trail
Field Delineated Wetland
Open Water
VSWI Mapping
Temporary Wetland Matting
Temporary Upland Matting
FEMA 100-Year Flood Zone
Work Pad / Pull Pad

Archeological Site
Threatened or Endangered Species
Rare Species
Significant Natural Communities
Deer Wintering Areas
Field Identified Natural Community
Field Identified RTE Area
Archeology Sensitivity Area
VT River Corridors (ANR/VHB)
VT Agriculturally Important Soil

100-foot BAH Envelope
650-foot BAH Life Zone
50' Proposed Class II Wetland Buffer (VT)
Riparian Buffer (VT)
Proposed Class II Wetland/Riparian Buffer (VT)
Eversource Owned Parcel
Great River Hydro Property Boundary
Eversource Easements
VELCO Easements

Gate
Culvert
Amphibian Breeding Habitat
Sediment Control Barrier
Stonewall
Map Sheet Matchline
10' Contour Line
2' Contour Line

Parcel Boundary
Municipal Boundary

N

1:2,400

0 50 100 200 Feet

NO.	DATE	REVISIONS

EVERSOURCE ENERGY

Q195 Line Rebuild Project

Concord, VT

MAP SHEET 7 of 16

Date: November, 2024

vhb

33kv Line
NEPCO Line 451 & 452
Eversource Q195 Line

MBL: 12-4001901
JOHN R. RICHARDS
LIVING TRUST

VEHICLE TURNAROUND

2022-30 Proposed Class II

2023-300

2023-SC-300 (I)

NEPCO Line 451 & 452

Q195 Line

33kv Line

2022-29 Proposed Class II

2022-27 Proposed Class II

2022-28 Proposed Class II

TEMPORARY WETLAND IMPACT:
4,931 SF
BUFFER AREA IMPACT:
5,587 SF

BUFFER AREA IMPACT:
5,848 SF

PAGE 7

PAGE 9

MBL: 12-2503000
GREAT RIVER
HYDRO, LLC

Concord, VT

INDEX MAP

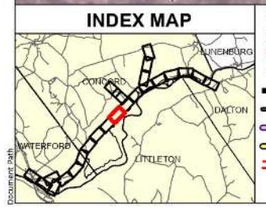

Existing Structure
Existing Structure to be Removed
Proposed Structure
Guy Anchor
Existing Right-of-Way (ROW)
Existing Access
Off ROW Access Pending Rights
Proposed Access
Access to be Improved

Delineated Wetland Boundary Outline
Approximate Wetland Boundary Outline
Delineated Intermittent Watercourse Centerline
Delineated Perennial Watercourse Centerline
Delineated Ephemeral Watercourse Centerline
Ordinary High Water Mark
Delineated Top of Bank
Watercourse (not delineated)
VP Depression Boundary (BAH)

Hiking Trail
Field Delineated Wetland
Open Water
VSWI Mapping
Temporary Wetland Matting
Temporary Upland Matting
FEMA 100-Year Flood Zone
Work Pad / Pull Pad

Archeological Site
Threatened or Endangered Species
Rare Species
Significant Natural Communities
Deer Wintering Areas
Field Identified Natural Community
Field Identified RTE Area
Archeology Sensitivity Area
VT River Corridors (ANR/VHB)
VT Agriculturally Important Soil

100-foot BAH Envelope
650-foot BAH Life Zone
50' Proposed Class II Wetland Buffer (VT)
Riparian Buffer (VT)
Proposed Class II Wetland/Riparian Buffer (VT)
Eversource Owned Parcel
Great River Hydro Property Boundary
Eversource Easements
VELCO Easements

Gate
Culvert
Amphibian Breeding Habitat
Sediment Control Barrier
Stonewall
Map Sheet Matchline
10' Contour Line
2' Contour Line

Parcel Boundary
Municipal Boundary

N

1:2,400
0 50 100 200 Feet

NO.	DATE	REVISIONS

EVERSOURCE ENERGY

Q195 Line Rebuild Project

Concord, VT

MAP SHEET 8 of 16

Date: November, 2024

vhb

Document Path:

33kv Line
NEPCO Line 451 & 452
Eversource Q195 Line

MBL: 12.250255
KIMBERLY EVANS-TETREAULT

PAGE 9A

MBL: 12.250255
KIMBERLY
EVANS-TETREAULT

2023-301
Proposed
Class II

RUSZIN DRIVE* (CLASS 4)

ACCESS FROM JOHNSON ROAD

2023-300
Proposed
Class II

2023-300
Proposed
Class II

2022-SC-5 (I)

2022-22 Proposed
Class
II

PAGE 10

2022-25
Proposed Class
II

2022-24
Proposed
Class II

NEPCO Line 451 & 452

2022-26
Proposed
Class
III

2022-24
Proposed
Class II

2022-23
Proposed
Class II

Q195 Line

2022-22
Proposed
Class II

2022-22
Proposed
Class II

2022-28
Proposed
Class II

33kv Line

2022-SC-6 (II)

2022-25
Proposed
Class II

2022-23
Proposed
Class II

TEMPORARY WETLAND IMPACT:
2,027 SF
BUFFER AREA IMPACT:
6,760 SF

TEMPORARY WETLAND IMPACT:
2,079 SF
BUFFER AREA IMPACT:
5,225 SF

BUFFER AREA IMPACT:
662 SF

TEMPORARY WETLAND IMPACT:
9,703 SF
BUFFER AREA IMPACT:
297 SF

TEMPORARY WETLAND IMPACT:
329 SF
BUFFER AREA IMPACT:
848 SF

PAGE 8

MBL: 12-2503000
GREAT RIVER
HYDRO, LLC

Concord, VT

INDEX MAP

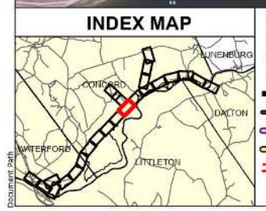

Existing Structure
Existing Structure to be Removed
Proposed Structure
Guy Anchor
Existing Right-of-Way (ROW)
Existing Access
Off ROW Access Pending Rights
Proposed Access
Access to be Improved

Delineated Wetland Boundary Outline
Approximate Wetland Boundary Outline
Delineated Intermittent Watercourse Centerline
Delineated Perennial Watercourse Centerline
Delineated Ephemeral Watercourse Centerline
Ordinary High Water Mark
Delineated Top of Bank
Watercourse (not delineated)
VP Depression Boundary (BAH)

Hiking Trail
Field Delineated Wetland
Open Water
VSWI Mapping
Temporary Wetland Matting
Temporary Upland Matting
FEMA 100-Year Flood Zone
Work Pad / Pull Pad

Archeological Site
Threatened or Endangered Species
Rare Species
Significant Natural Communities
Deer Wintering Areas
Field Identified Natural Community
Field Identified RTE Area
Archeology Sensitivity Area
VT River Corridors (ANR/VHB)
VT Agriculturally Important Soil

100-foot BAH Envelope
650-foot BAH Life Zone
50' Proposed Class II Wetland Buffer (VT)
Riparian Buffer (VT)
Proposed Class II Wetland/Riparian Buffer (VT)
Eversource Owned Parcel
Great River Hydro Property Boundary
Eversource Easements
VELCO Easements

Gate
Culvert
Amphibian Breeding Habitat
Sediment Control Barrier
Stonewall
Map Sheet Matchline
10' Contour Line
2' Contour Line

Parcel Boundary
Municipal Boundary

*Area of selective tree removal or pruning

N

1:2,400
0 50 100 200 Feet

NO.	DATE	REVISIONS

EVERSOURCE ENERGY

Q195 Line Rebuild Project

Concord, VT

MAP SHEET 9 of 16

Date: November, 2024

vhb

Document Path:

AREA WILL BE FLAGGED IDENTIFIED TO PRECLUDE ACCESS

MBL: 12.2502155
RUSZIN RICK J.

MBL: 12-2503000
GREAT RIVER
HYDRO, LLC

MBL: 12.250255
KIMBERLY
EVANS-TETREAULT

RUSZIN DRIVE* (CLASS 4)

2023-305
Proposed
Class II

Proposed
Class
II

2023-SC-201 (I)

2023-305
Proposed
Class II

2023-303
Proposed
Class II

2023-302
Proposed
Class II

2023-302
Proposed
Class II

2023-301
Proposed
Class II

2023-301
Proposed
Class II

ACCESS FROM JOHNSON ROAD

MBL: 12.2501899
RIORDAN MATTHEW

MBL: 12.2502155
RUSZIN RICK J.

PAGE 9B

Concord, VT

MBL: 12.250197
GILE FRANK A JR

MBL: 12.250238
HEMOND MICHAEL
SR & MICHAEL JR

MBL: 12.250245
JOHN P & RACHEL
J MCFADDEN

MBL: 12.250255
KIMBERLY
EVANS-TETREAULT

MBL: 12.25019
LILLEY JON S.
IRREVOCABLE TRUST

MBL: 12.2700151
BELLINO MICHAEL M

1080 1080 1080 1080 1070 1080 1080 1100 1110 1130 1140 1140 1140

INDEX MAP

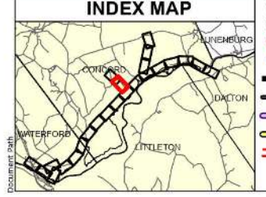

Existing Structure
Existing Structure to be Removed
Proposed Structure
Guy Anchor
Existing Right-of-Way (ROW)
Existing Access
Off ROW Access Pending Rights
Proposed Access
Access to be Improved

Delineated Wetland Boundary Outline
Approximate Wetland Boundary Outline
Delineated Intermittent Watercourse Centerline
Delineated Perennial Watercourse Centerline
Delineated Ephemeral Watercourse Centerline
Ordinary High Water Mark
Delineated Top of Bank
Watercourse (not delineated)
VP Depression Boundary (BAH)

Hiking Trail
Field Delineated Wetland
Open Water
VSWI Mapping
Temporary Wetland Matting
Temporary Upland Matting
FEMA 100-Year Flood Zone
Work Pad / Pull Pad

Archeological Site
Threatened or Endangered Species
Rare Species
Significant Natural Communities
Deer Wintering Areas
Field Identified Natural Community
Field Identified RTE Area
Archeology Sensitivity Area
VT River Corridors (ANR/VHB)
VT Agriculturally Important Soil

100-foot BAH Envelope
650-foot BAH Life Zone
50' Proposed Class II Wetland Buffer (VT)
Riparian Buffer (VT)
Proposed Class II Wetland/Riparian Buffer (VT)
Eversource Owned Parcel
Great River Hydro Property Boundary
Eversource Easements
VELCO Easements

Gate
Culvert
Amphibian Breeding Habitat
Sediment Control Barrier
Stonewall
Map Sheet Matchline
10' Contour Line
2' Contour Line

Parcel Boundary
Municipal Boundary

*Area of selective tree removal or pruning

N

1:2,400
0 50 100 200 Feet

NO.	DATE	REVISIONS

EVERSOURCE ENERGY

Q195 Line Rebuild Project

Concord, VT

MAP SHEET 9A of 16

Date: November, 2024

vhb

INDEX MAP

Document Path:

- Existing Structure
- Existing Structure to be Removed
- Proposed Structure
- Guy Anchor
- Existing Right-of-Way (ROW)
- Existing Access
- Off ROW Access Pending Rights
- Proposed Access
- Access to be Improved
- Delineated Wetland Boundary Outline
- Approximate Wetland Boundary Outline
- Delineated Intermittent Watercourse Centerline
- Delineated Perennial Watercourse Centerline
- Delineated Ephemeral Watercourse Centerline
- Ordinary High Water Mark
- Delineated Top of Bank
- Watercourse (not delineated)
- VP Depression Boundary (BAH)
- Hiking Trail
- Field Delineated Wetland
- Open Water
- VSWI Mapping
- Temporary Wetland Matting
- Temporary Upland Matting
- FEMA 100-Year Flood Zone
- Work Pad / Pull Pad
- Archeological Site
- Threatened or Endangered Species
- Rare Species
- Significant Natural Communities
- Deer Wintering Areas
- Field Identified Natural Community
- Field Identified RTE Area
- Archeology Sensitivity Area
- VT River Corridors (ANR/VHB)
- VT Agriculturally Important Soil
- 100-foot BAH Envelope
- 650-foot BAH Life Zone
- 50' Proposed Class II Wetland Buffer (VT)
- Riparian Buffer (VT)
- Proposed Class II Wetland/Riparian Buffer (VT)
- Eversource Owned Parcel
- Great River Hydro Property Boundary
- Eversource Easements
- VELCO Easements
- Gate
- Culvert
- Amphibian Breeding Habitat
- Sediment Control Barrier
- Stonewall
- Map Sheet Matchline
- 10' Contour Line
- 2' Contour Line
- Parcel Boundary
- Municipal Boundary

*Area of selective tree removal or pruning

N

1:2,400

0 50 100 200 Feet

NO.	DATE	REVISIONS

EVERSOURCE ENERGY

Q195 Line Rebuild Project

Concord, VT

MAP SHEET 9B of 16

Date: November, 2024

vhb

33kv Line
NEPCO Line 451 & 452
Eversource Q195 Line

KIMBERLY EVANS-TETREAULT

MBL: 12-2503000
GREAT RIVER
HYDRO, LLC

BOMBARD RD (CLASS 7)

TRUCK TURNAROUND

Plant (S2, Rare)

NEPCO Line 451 & 452

2022-22 Proposed Class II

2022-22 Proposed Class II

2022-21 Proposed Class III

2022-OHWITOB-MR(J)

Q195 Line

33kv Line

2022-19 Proposed Class II

2022-20 Proposed Class II

Mink Brook

TEMPORARY WETLAND IMPACT:
329 SF
BUFFER AREA IMPACT:
848 SF

TEMPORARY WETLAND IMPACT:
30 SF

TEMPORARY WETLAND IMPACT:
1,844 SF
BUFFER AREA IMPACT:
7,114 SF

Concord, VT

Connecticut River

PAGE 9

PAGE 11

INDEX MAP

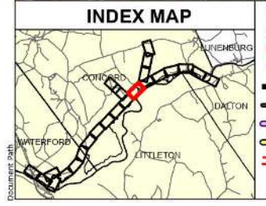

Existing Structure
Existing Structure to be Removed
Proposed Structure
Guy Anchor
Existing Right-of-Way (ROW)
Existing Access
Off-ROW Access Pending Rights
Proposed Access
Access to be Improved

Delineated Wetland Boundary Outline
Approximate Wetland Boundary Outline
Delineated Intermittent Watercourse Centerline
Delineated Perennial Watercourse Centerline
Delineated Ephemeral Watercourse Centerline
Ordinary High Water Mark
Delineated Top of Bank
Watercourse (not delineated)
VP Depression Boundary (BAH)

Hiking Trail
Field Delineated Wetland
Open Water
VSWI Mapping
Temporary Wetland Matting
Temporary Upland Matting
FEMA 100-Year Flood Zone
Work Pad / Pull Pad

Archeological Site
Threatened or Endangered Species
Rare Species
Significant Natural Communities
Deer Wintering Areas
Field Identified Natural Community
Field Identified RTE Area
Archeology Sensitivity Area
VT River Corridors (ANR/VHB)
VT Agriculturally Important Soil

100-foot BAH Envelope
650-foot BAH Life Zone
50' Proposed Class II Wetland Buffer (VT)
Riparian Buffer (VT)
Proposed Class II Wetland/Riparian Buffer (VT)
Eversource Owned Parcel
Great River Hydro Property Boundary
Eversource Easements
VELCO Easements

Gate
Culvert
Amphibian Breeding Habitat
Sediment Control Barrier
Stonewall
Map Sheet Matchline
10' Contour Line
2' Contour Line

Parcel Boundary
Municipal Boundary

N

1:2,400

0 50 100 200 Feet

NO.	DATE	REVISIONS

EVERSOURCE ENERGY

Q195 Line Rebuild Project

Concord, VT

MAP SHEET 10 of 16

Date: November, 2024

vhb

Document Path:

33kv Line
NEPCO Line 451 & 452
Eversource Q195 Line

MBL: 10.6201401
LEVESQUE
HAROLD G JR

MBL: 12-2503000
GREAT RIVER
HYDRO, LLC

NEPCO Line 451 & 452

EXISTING ACCESS FROM LEONARD HILL ROAD

NATURAL RESOURCE DATA OBTAINED FROM
PRIOR SURVEYS PERFORMED BY OTHERS

SPAN STREAM WITH MATS

TEMPORARY WETLAND IMPACT:
914 SF
BUFFER AREA IMPACT:
1,910 SF

PAGE 11A

PAGE 12

PAGE 10

Animal (S1B, S4N, Rare)

Animal (S1B, S4N, Rare)

Q195 Line

33kv Line

2023-SC-3 (P)

2022-18
Proposed
Class
II

Plant (S1S2, Rare)

Plant (S2)

Concord, VT

Littleton, NH

Connecticut River

INDEX MAP

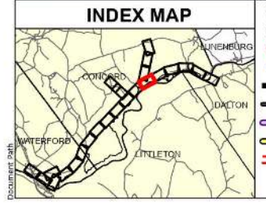

Existing Structure
Existing Structure to be Removed
Proposed Structure
Guy Anchor
Existing Right-of-Way (ROW)
Existing Access
Off ROW Access Pending Rights
Proposed Access
Access to be Improved

Delineated Wetland Boundary Outline
Approximate Wetland Boundary Outline
Delineated Intermittent Watercourse Centerline
Delineated Perennial Watercourse Centerline
Delineated Ephemeral Watercourse Centerline
Ordinary High Water Mark
Delineated Top of Bank
Watercourse (not delineated)
VP Depression Boundary (BAH)

Hiking Trail
Field Delineated Wetland
Open Water
VSWI Mapping
Temporary Wetland Matting
Temporary Upland Matting
FEMA 100-Year Flood Zone
Work Pad / Pull Pad

Archeological Site
Threatened or Endangered Species
Rare Species
Significant Natural Communities
Deer Wintering Areas
Field Identified Natural Community
Field Identified RTE Area
Archeology Sensitivity Area
VT River Corridors (ANR/VHB)
VT Agriculturally Important Soil

100-foot BAH Envelope
650-foot BAH Life Zone
50' Proposed Class II Wetland Buffer (VT)
Riparian Buffer (VT)
Proposed Class II Wetland/Riparian Buffer (VT)
Eversource Owned Parcel
Great River Hydro Property Boundary
Eversource Easements
VELCO Easements

Gate
Culvert
Amphibian Breeding Habitat
Sediment Control Barrier
Stonewall
Map Sheet Matchline
10' Contour Line
2' Contour Line

Parcel Boundary
Municipal Boundary

N

1:2,400

0 50 100 200 Feet

NO.	DATE	REVISIONS

EVERSOURCE ENERGY

Q195 Line Rebuild Project

Concord, VT

MAP SHEET 11 of 16

Date: November, 2024

vhb

Document Path:

NEPCO Line 451 & 452

EXISTING ACCESS FROM LEONARD HILL ROAD

NATURAL RESOURCE DATA OBTAINED FROM PRIOR SURVEYS PERFORMED BY OTHERS

Concord, VT

MBL: 10.6201401
LEVESQUE HAROLD G JR

PAGE 11B

NEPCO Line 451 & 452

SPAN STREAM WITH MATS

MBL: 12-2503000
GREAT RIVER HYDRO, LLC

920 930 940 950 960 970 980 990 1000 1010 1020 1030 1040

INDEX MAP

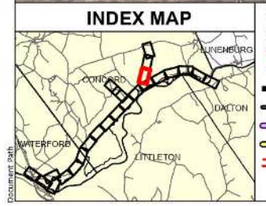

Existing Structure
Existing Structure to be Removed
Proposed Structure
Guy Anchor
Existing Right-of-Way (ROW)
Existing Access
Off-ROW Access Pending Rights
Proposed Access
Access to be Improved

Delineated Wetland Boundary Outline
Approximate Wetland Boundary Outline
Delineated Intermittent Watercourse Centerline
Delineated Perennial Watercourse Centerline
Delineated Ephemeral Watercourse Centerline
Ordinary High Water Mark
Delineated Top of Bank
Watercourse (not delineated)
VP Depression Boundary (BAH)

Hiking Trail
Field Delineated Wetland
Open Water
VSWI Mapping
Temporary Wetland Matting
Temporary Upland Matting
FEMA 100-Year Flood Zone
Work Pad / Pull Pad

Archeological Site
Threatened or Endangered Species
Rare Species
Significant Natural Communities
Deer Wintering Areas
Field Identified Natural Community
Field Identified RTE Area
Archeology Sensitivity Area
VT River Corridors (ANR/VHB)
VT Agriculturally Important Soil

100-foot BAH Envelope
650-foot BAH Life Zone
50' Proposed Class II Wetland Buffer (VT)
Riparian Buffer (VT)
Proposed Class II Wetland/Riparian Buffer (VT)
Eversource Owned Parcel
Great River Hydro Property Boundary
Eversource Easements
VELCO Easements

Gate
Culvert
Amphibian Breeding Habitat
Sediment Control Barrier
Stonewall
Map Sheet Matchline
10' Contour Line
2' Contour Line

Parcel Boundary
Municipal Boundary

N

1:2,400

0 50 100 200 Feet

NO.	DATE	REVISIONS

EVERSOURCE ENERGY

Q195 Line Rebuild Project

Concord, VT

MAP SHEET 11A of 16

Date: November, 2024

vhb

Document: Path

PAGE 11C

PAGE 11A

MBL: 10.6201401
LEVESQUE
HAROLD G JR

Concord, VT

EXISTING ACCESS FROM LEONARD HILL ROAD

NATURAL RESOURCE DATA OBTAINED FROM PRIOR SURVEYS PERFORMED BY OTHERS

INDEX MAP

Document Path:

- Existing Structure
- Existing Structure to be Removed
- Proposed Structure
- Guy Anchor
- Existing Right-of-Way (ROW)
- Existing Access
- Off-ROW Access Pending Rights
- Proposed Access
- Access to be Improved
- Delineated Wetland Boundary Outline
- Approximate Wetland Boundary Outline
- Delineated Intermittent Watercourse Centerline
- Delineated Perennial Watercourse Centerline
- Delineated Ephemeral Watercourse Centerline
- Ordinary High Water Mark
- Delineated Top of Bank
- Watercourse (not delineated)
- VP Depression Boundary (BAH)
- Hiking Trail
- Field Delineated Wetland
- Open Water
- VSWI Mapping
- Temporary Wetland Matting
- Temporary Upland Matting
- FEMA 100-Year Flood Zone
- Work Pad / Pull Pad
- Archeological Site
- Threatened or Endangered Species
- Rare Species
- Significant Natural Communities
- Deer Wintering Areas
- Field Identified Natural Community
- Field Identified RTE Area
- Archeology Sensitivity Area
- VT River Corridors (ANR/VHB)
- VT Agriculturally Important Soil
- 100-foot BAH Envelope
- 650-foot BAH Life Zone
- 50' Proposed Class II Wetland Buffer (VT)
- Riparian Buffer (VT)
- Proposed Class II Wetland/Riparian Buffer (VT)
- Eversource Owned Parcel
- Great River Hydro Property Boundary
- Eversource Easements
- VELCO Easements
- Gate
- Culvert
- Amphibian Breeding Habitat
- Sediment Control Barrier
- Stonewall
- Map Sheet Matchline
- 10' Contour Line
- 2' Contour Line
- Parcel Boundary
- Municipal Boundary

N

1:2,400

0 50 100 200 Feet

NO.	DATE	REVISIONS

EVERSOURCE ENERGY

Q195 Line Rebuild Project

Concord, VT

MAP SHEET 11B of 16

Date: November, 2024

vhb

MBL: 5.9400901
BROWN LARRY

LEONARD HILL ROAD (CLASS 3)

Concord, VT

MBL: 10.6201401
LEVESQUE
HAROLD G JR

PAGE 11B

EXISTING ACCESS FROM LEONARD HILL ROAD

NATURAL RESOURCE DATA OBTAINED FROM PRIOR SURVEYS PERFORMED BY OTHERS

MBL: 9.6202185
NADINE R
ESPINOZA

INDEX MAP

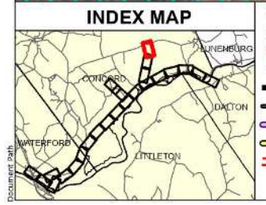

- Existing Structure
- Existing Structure to be Removed
- Proposed Structure
- Guy Anchor
- Existing Right-of-Way (ROW)
- Existing Access
- Off ROW Access Pending Rights
- Proposed Access
- Access to be Improved
- Delineated Wetland Boundary Outline
- Approximate Wetland Boundary Outline
- Delineated Intermittent Watercourse Centerline
- Delineated Perennial Watercourse Centerline
- Delineated Ephemeral Watercourse Centerline
- Ordinary High Water Mark
- Delineated Top of Bank
- Watercourse (not delineated)
- VP Depression Boundary (BAH)
- Hiking Trail
- Field Delineated Wetland
- Open Water
- VSWI Mapping
- Temporary Wetland Matting
- Temporary Upland Matting
- FEMA 100-Year Flood Zone
- Work Pad / Pull Pad
- Archeological Site
- Threatened or Endangered Species
- Rare Species
- Significant Natural Communities
- Deer Wintering Areas
- Field Identified Natural Community
- Field Identified RTE Area
- Archeology Sensitivity Area
- VT River Corridors (ANR/VHB)
- VT Agriculturally Important Soil
- 100-foot BAH Envelope
- 650-foot BAH Life Zone
- 50' Proposed Class II Wetland Buffer (VT)
- Riparian Buffer (VT)
- Proposed Class II Wetland/Riparian Buffer (VT)
- Eversource Owned Parcel
- Great River Hydro Property Boundary
- Eversource Easements
- VELCO Easements
- Gate
- Culvert
- Amphibian Breeding Habitat
- Sediment Control Barrier
- Stonewall
- Map Sheet Matchline
- 10' Contour Line
- 2' Contour Line
- Parcel Boundary
- Municipal Boundary

N

1:2,400

0 50 100 200 Feet

NO.	DATE	REVISIONS

EVERSOURCE ENERGY

Q195 Line Rebuild Project

Concord, VT

MAP SHEET 11C of 16

Date: November, 2024

vhb

Document Path:

33kv Line

Eversource Q195 Line

PAGE 11

PAGE 13

ACCESS FROM LEONARD HILL ROAD

HIGH VISIBILITY FENCING WILL BE INSTALLED AT THE LIMIT OF SENSITIVE AREA AND MATTING WILL USED AT WORK PADS TO AVOID IMPACTS

MBL: 12-2503000
GREAT RIVER HYDRO, LLC

SPAN STREAM WITH MATS

Q195 Line

33kv Line

2022-OHW-REA (P)

Roaring Brook

2022-17 Proposed Class II

BUFFER AREA IMPACT: 82 SF

TEMPORARY WETLAND IMPACT: 889 SF
BUFFER AREA IMPACT: 6,014 SF

Concord, VT

Connecticut River

INDEX MAP

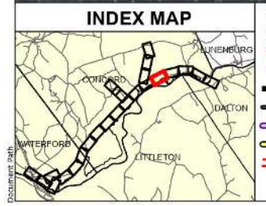

Existing Structure
Existing Structure to be Removed
Proposed Structure
Guy Anchor
Existing Right-of-Way (ROW)
Existing Access
Off ROW Access Pending Rights
Proposed Access
Access to be Improved
Delineated Wetland Boundary Outline
Approximate Wetland Boundary Outline
Delineated Intermittent Watercourse Centerline
Delineated Perennial Watercourse Centerline
Delineated Ephemeral Watercourse Centerline
Ordinary High Water Mark
Delineated Top of Bank
Watercourse (not delineated)
VP Depression Boundary (BAH)
Hiking Trail
Field Delineated Wetland
Open Water
VSWI Mapping
Temporary Wetland Matting
Temporary Upland Matting
FEMA 100-Year Flood Zone
Work Pad / Pull Pad
Archeological Site
Threatened or Endangered Species
Rare Species
Significant Natural Communities
Deer Wintering Areas
Field Identified Natural Community
Field Identified RTE Area
Archeology Sensitivity Area
VT River Corridors (ANR/VHB)
VT Agriculturally Important Soil
100-foot BAH Envelope
650-foot BAH Life Zone
50' Proposed Class II Wetland Buffer (VT)
Riparian Buffer (VT)
Proposed Class II Wetland/Riparian Buffer (VT)
Eversource Owned Parcel
Great River Hydro Property Boundary
Eversource Easements
VELCO Easements
Gate
Culvert
Amphibian Breeding Habitat
Sediment Control Barrier
Stonewall
Map Sheet Matchline
10' Contour Line
2' Contour Line
Parcel Boundary
Municipal Boundary

N

1:2,400

0 50 100 200 Feet

NO.	DATE	REVISIONS

EVERSOURCE ENERGY

Q195 Line Rebuild Project

Concord, VT

MAP SHEET 12 of 16

Date: November, 2024

vhb

Document Path:

33kv Line

Eversource Q195 Line

BUFFER AREA IMPACT: 2,285 SF

TEMPORARY WETLAND IMPACT: 2,375 SF
BUFFER AREA IMPACT: 10,174 SF

EARTHWORK OUTSIDE APRIL-JUNE

TEMPORARY WETLAND IMPACT: 995 SF
BUFFER AREA IMPACT: 2,076 SF

TEMPORARY WETLAND IMPACT: 639 SF

MBL: 12-2503000
GREAT RIVER
HYDRO, LLC

2022-13 Proposed Class III

2022-12 Proposed Class II

2022-11 Proposed Class III

2022-16 Proposed Class III

2022-17 Proposed Class II

2022-14 Proposed Class III

2022-10 Proposed Class III

2022-5 Proposed Class II

Q195 Line

33kv Line

BUFFER AREA IMPACT: 1,969 SF

TEMPORARY WETLAND IMPACT: 298 SF

TEMPORARY WETLAND IMPACT: 889 SF
BUFFER AREA IMPACT: 5,979 SF

Concord, VT

COZY NOOK RD (CLASS 3)

PAGE 12

PAGE 14

INDEX MAP

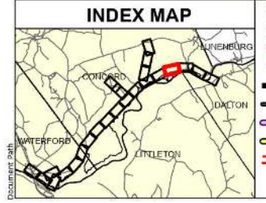

Existing Structure
Existing Structure to be Removed
Proposed Structure
Guy Anchor
Existing Right-of-Way (ROW)
Existing Access
Off ROW Access Pending Rights
Proposed Access
Access to be Improved
Delineated Wetland Boundary Outline
Approximate Wetland Boundary Outline
Delineated Intermittent Watercourse Centerline
Delineated Perennial Watercourse Centerline
Delineated Ephemeral Watercourse Centerline
Ordinary High Water Mark
Delineated Top of Bank
Watercourse (not delineated)
VP Depression Boundary (BAH)
Hiking Trail
Field Delineated Wetland
Open Water
VSWI Mapping
Temporary Wetland Matting
Temporary Upland Matting
FEMA 100-Year Flood Zone
Work Pad / Pull Pad
Archeological Site
Threatened or Endangered Species
Rare Species
Significant Natural Communities
Deer Wintering Areas
Field Identified Natural Community
Field Identified RTE Area
Archeology Sensitivity Area
VT River Corridors (ANR/VHB)
VT Agriculturally Important Soil
100-foot BAH Envelope
650-foot BAH Life Zone
50' Proposed Class II Wetland Buffer (VT)
Riparian Buffer (VT)
Proposed Class II Wetland/Riparian Buffer (VT)
Eversource Owned Parcel
Great River Hydro Property Boundary
Eversource Easements
VELCO Easements
Gate
Culvert
Amphibian Breeding Habitat
Sediment Control Barrier
Stonewall
Map Sheet Matchline
10' Contour Line
2' Contour Line
Parcel Boundary
Municipal Boundary

N

1:2,400

0 50 100 200 Feet

NO.	DATE	REVISIONS

EVERSOURCE ENERGY

Q195 Line Rebuild Project

Concord, VT

MAP SHEET 13 of 16

Date: November, 2024

vhb

33kv Line
Eversource Q195 Line

Concord, VT

MBL: 12-2503000
GREAT RIVER
HYDRO, LLC

BUFFER AREA IMPACT:
1,564 SF

TEMPORARY WETLAND IMPACT:
659 SF

Q195 Line

33kv Line

2022-107
Proposed
Class
II

2022-5 Proposed
Class II

2022-108
Proposed
Class II

TEMPORARY WETLAND IMPACT:
1,157 SF
BUFFER AREA IMPACT:
5,982 SF

TEMPORARY WETLAND IMPACT:
659 SF
BUFFER AREA IMAPCT:
2,177 SF

PAGE 13

COZY NOOK RD (CLASS 3)

COZY NOOK RD (CLASS 4)

COZY NOOK RD (CLASS 8)

AREA WILL BE FLAGGED
IDENTIFIED TO PRECLUDE ACCESS

2022-OHW/TOB-1 (P)

2022-105
Proposed
Class II

2022-106
Proposed
Class III

Miles Stream

OLD OVERLOOK
CEMETERY

MBL: 12-2503001
GREAT RIVER
HYDRO, LLC

2022-4
Proposed
Class II

TEMPORARY WETLAND IMPACT:
1,171 SF
BUFFER AREA IMPACT:
1,049 SF

TEMPORARY WETLAND IMPACT:
1,260 SF
BUFFER AREA IMPACT:
5,103 SF

2022-104
Proposed
Class II

PAGE 15

Connecticut River

Dalton, NH

Connecticut River

INDEX MAP

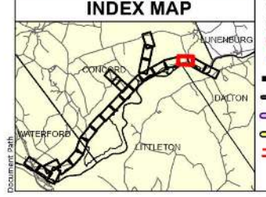

Existing Structure
Existing Structure to be Removed
Proposed Structure
Guy Anchor
Existing Right-of-Way (ROW)
Existing Access
Off ROW Access Pending Rights
Proposed Access
Access to be Improved
Delineated Wetland Boundary Outline
Approximate Wetland Boundary Outline
Delineated Intermittent Watercourse Centerline
Delineated Perennial Watercourse Centerline
Delineated Ephemeral Watercourse Centerline
Ordinary High Water Mark
Delineated Top of Bank
Watercourse (not delineated)
VP Depression Boundary (BAH)
Hiking Trail
Field Delineated Wetland
Open Water
VSWI Mapping
Temporary Wetland Matting
Temporary Upland Matting
FEMA 100-Year Flood Zone
Work Pad / Pull Pad
Archeological Site
Threatened or Endangered Species
Rare Species
Significant Natural Communities
Deer Wintering Areas
Field Identified Natural Community
Field Identified RTE Area
Archeology Sensitivity Area
VT River Corridors (ANR/VHB)
VT Agriculturally Important Soil
100 foot BAH Envelope
650 foot BAH Life Zone
50' Proposed Class II Wetland Buffer (VT)
Riparian Buffer (VT)
Proposed Class II Wetland/Riparian Buffer (VT)
Eversource Owned Parcel
Great River Hydro Property Boundary
Eversource Easements
VELCO Easements
Gate
Culvert
Amphibian Breeding Habitat
Sediment Control Barrier
Stonewall
Map Sheet Matchline
10' Contour Line
2' Contour Line
Parcel Boundary
Municipal Boundary

N

1:2,400
0 50 100 200 Feet

NO.	DATE	REVISIONS

EVERSOURCE ENERGY

Q195 Line Rebuild Project

Concord, VT

MAP SHEET 14 of 16

Date: November, 2024

vhb

Document Path:

33kv Line
Eversource Q195 Line

MBL: 10-1300500
BRENDA STEWART

MBL: 10-1300580
SAVARY SCOTT
HENDERSON

MBL: 10-1300550
COLBY
CHRISTOPHER C.

MBL: 10-1300600
SAVAGE, JR.
CHESTER C.

MBL: 12-2503001
GREAT RIVER
HYDRO, LLC

Concord, VT

HIGH VISIBILITY FENCING WILL BE INSTALLED AT THE LIMIT OF SENSITIVE AREA AND MATTING WILL USED AT WORK PADS TO AVOID IMPACTS

TEMPORARY WETLAND IMPACT: 1,262 SF

TEMPORARY WETLAND IMPACT: 1,476 SF
BUFFER AREA IMPACT: 906 SF

TEMPORARY WETLAND IMPACT: 406 SF

BUFFER AREA IMPACT: 1,812 SF

TEMPORARY WETLAND IMPACT: 734 SF
BUFFER AREA IMPACT: 2,637 SF

BUFFER AREA IMPACT: 1,023 SF

TEMPORARY WETLAND IMPACT: 2,158 SF
BUFFER AREA IMPACT: 830 SF

2022-4 Proposed Class II
2022-104 Proposed Class II
2022-103 Proposed Class II
2022-3 Proposed Class III
2022-102 Proposed Class II
2022-2 Proposed Class II
2022-101 Proposed Class II
2022-1 Proposed Class II

Q195 Line

WALKER PIT RD (CLASS 3)

TEMPORARY WETLAND IMPACT: 1,260 SF
BUFFER AREA IMPACT: 5,103 SF

BUFFER AREA IMPACT: 5,222 SF

TEMPORARY WETLAND IMPACT: 1,975 SF
BUFFER AREA IMPACT: 7,514 SF

TEMPORARY WETLAND IMPACT: 3,495 SF
BUFFER AREA IMPACT: 5,245 SF

MBL: 10-1300740
KATHLEEN
M. ANSELMO LIVING TRUST

MBL: 10-1300720
SAVAGE
JANET R.

WALKER PIT RD (CLASS 4)

MBL: 10-1300760
STAGG CARL

PAGE 14

PAGE 16

Connecticut River

Dalton, NH

INDEX MAP

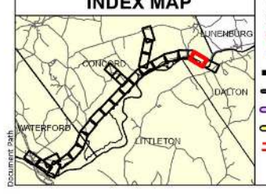

Existing Structure
Existing Structure to be Removed
Proposed Structure
Guy Anchor
Existing Right-of-Way (ROW)
Existing Access
Off ROW Access Pending Rights
Proposed Access
Access to be Improved
Delineated Wetland Boundary Outline
Approximate Wetland Boundary Outline
Delineated Intermittent Watercourse Centerline
Delineated Perennial Watercourse Centerline
Delineated Ephemeral Watercourse Centerline
Ordinary High Water Mark
Delineated Top of Bank
Watercourse (not delineated)
VP Depression Boundary (BAH)
Hiking Trail
Field Delineated Wetland
Open Water
VSWI Mapping
Temporary Wetland Matting
Temporary Upland Matting
FEMA 100-Year Flood Zone
Work Pad / Pull Pad
Archeological Site
Threatened or Endangered Species
Rare Species
Significant Natural Communities
Deer Wintering Areas
Field Identified Natural Community
Field Identified RTE Area
Archeology Sensitivity Area
VT River Corridors (ANR/VHB)
VT Agriculturally Important Soil
100-foot BAH Envelope
650-foot BAH Life Zone
50' Proposed Class II Wetland Buffer (VT)
Riparian Buffer (VT)
Proposed Class II Wetland/Riparian Buffer (VT)
Eversource Owned Parcel
Great River Hydro Property Boundary
Eversource Easements
VELCO Easements
Gate
Culvert
Amphibian Breeding Habitat
Sediment Control Barrier
Stonewall
Map Sheet Matchline
10' Contour Line
2' Contour Line
Parcel Boundary
Municipal Boundary

N

1:2,400
0 50 100 200 Feet

NO.	DATE	REVISIONS

EVERSOURCE ENERGY

Q195 Line Rebuild Project

Concord, VT

MAP SHEET 15 of 16

Date: November, 2024

vhb

Eversource Q195 Line

WALKER PIT RD (CLASS 3)

MBL: 10-1300500
BRENDA STEWART

MBL: 10-1300550
COLBY
CHRISTOPHER C.
MBL: 10-1300580
SAVARY
SCOTT HENDERSON
MBL: 10-1300600
SAVAGE, JR.
CHESTER C.

Concord, VT

Animal (S1, Endangered)

2022-100
Proposed Class
II

2022-OHWTOB-CR

Q195 Line

Connecticut River

Connecticut River

MBL: 12-2503001
GREAT RIVER HYDRO, LLC

PAGE 15

MBL: 402-3
KEATS JOHN

MBL: 402-11
KEATS
JOHN

PSS1B

PSS1E

Dalton, NH

DALTON ROAD

MBL: 402-12
DAVIS
SHANE A.

HARRIMAN ROAD

INDEX MAP

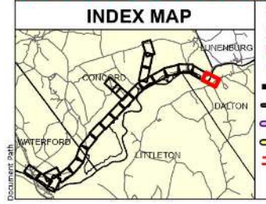

Existing Structure
Existing Structure to be Removed
Proposed Structure
Guy Anchor
Existing Right-of-Way (ROW)
Existing Access
Off ROW Access Pending Rights
Proposed Access
Access to be Improved

Delineated Wetland Boundary Outline
Approximate Wetland Boundary Outline
Delineated Intermittent Watercourse Centerline
Delineated Perennial Watercourse Centerline
Delineated Ephemeral Watercourse Centerline
Ordinary High Water Mark
Delineated Top of Bank
Watercourse (not delineated)
VP Depression Boundary (BAH)

Hiking Trail
Field Delineated Wetland
Open Water
VSWI Mapping
Temporary Wetland Matting
Temporary Upland Matting
FEMA 100-Year Flood Zone
Work Pad / Pull Pad

Archeological Site
Threatened or Endangered Species
Rare Species
Significant Natural Communities
Deer Wintering Areas
Field Identified Natural Community
Field Identified RTE Area
Archeology Sensitivity Area
VT River Corridors (ANR/VHB)
VT Agriculturally Important Soil

100-foot BAH Envelope
650-foot BAH Life Zone
50' Proposed Class II Wetland Buffer (VT)
Riparian Buffer (VT)
Proposed Class II Wetland/Riparian Buffer (VT)
Eversource Owned Parcel
Great River Hydro Property Boundary
Eversource Easements
VELCO Easements

Gate
Culvert
Amphibian Breeding Habitat
Sediment Control Barrier
Stonewall
Map Sheet Matchline
10' Contour Line
2' Contour Line

Parcel Boundary
Municipal Boundary

N

1:2,400
0 50 100 200 Feet

NO.	DATE	REVISIONS

EVERSOURCE ENERGY

Q195 Line Rebuild Project

Concord, VT & Dalton, NH

MAP SHEET 16 of 16

Date: November, 2024

vhb