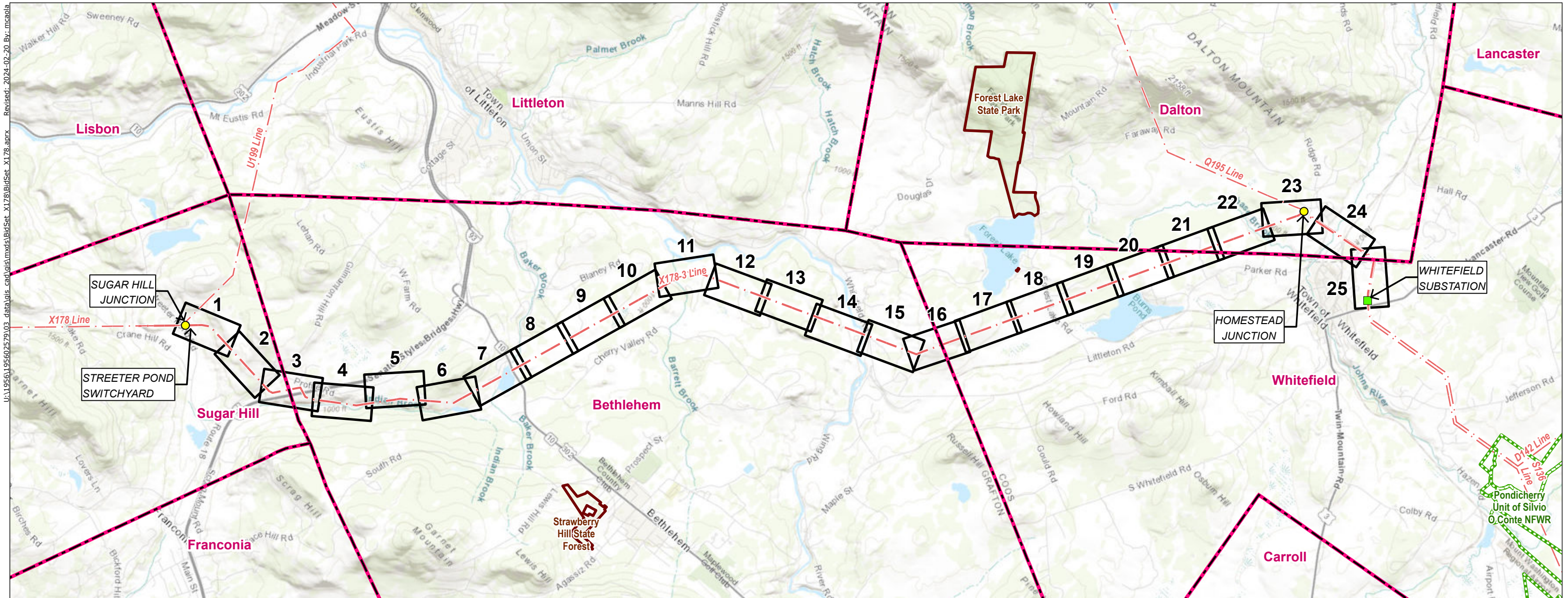


X178-3 - Transmission Line Rebuild Project (Northern Segment)

Sugar Hill, Bethlehem, Whitefield, Dalton, NH
Environmental Resources Map

Public Map Set
Date: February 20, 2024



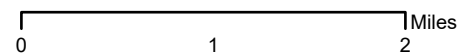
U:\1956195602579\03_data\gis\mxd\BidSet_X178\BidSet_X178.aprx Revised: 2024-02-20 By: mcaola

- Legend**
- Substation
 - Junction
 - - - Overhead Transmission Line
 - Map Sheet
 - Municipal Boundary
 - Federal Owned Property
 - State Owned Property

PREPARED FOR:



107 Selden Street
Berlin, CT 06037



INDEX OF FIGURES
Title Sheet / Index Map
Map Sheets 1-25

PREPARED BY:



30 Park Drive
Topsham, ME 04086

807-001
Tax Map ID: 204-07-000011
Kevin M. Godbout
Streeter Pond Road

Sugar Hill

806-172
Tax Map ID: 000207 000010 000000
Clifford T. Hughes
Streeter Pond Road

PROTECT RECREATIONAL TRAILS.

PROTECT RECREATIONAL TRAILS.

SPAN STREAM NO IMPACT

SPAN STREAM NO IMPACT

SPAN STREAM NO IMPACT

806-171
Tax Map ID: 2040040000000000
Bodan C Peters
900 Streeter Pond Road

806-175
Tax Map ID: 2040050000000000
Michael A Cavanaugh
864 Streeter Pond Road

808-126
Tax Map ID: 204-02-000012
715 Streeter Pond Realty Trust
715 Streeter Pond Road

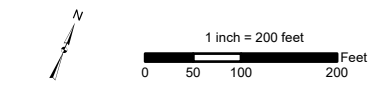
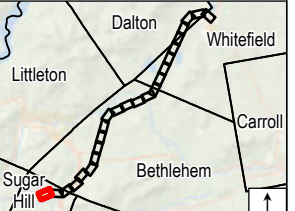
STREETER POND ROAD

Gale River

Legend

- Existing Structure
- Existing Structure to be Removed
- Proposed Structure
- Proposed Guy Anchors
- Existing Right-Of-Way (ROW)
- Overhead Transmission Line
- Overhead Distribution Line
- Existing Access
- Proposed Access
- Temporary Construction Matting
- Upland Construction Matting
- Stone Work Pad
- Eversource Owned Property
- Parcel Boundary
- Abutter Number
- Municipal Boundary
- 2ft Contour
- 10ft Contour
- Confirmed Vernal Pool 50ft buffer
- Confirmed Vernal Pool Extent
- Potential Vernal Pool Extent
- Field Delineated Ephemeral Watercourse
- Field Delineated Intermittent Watercourse
- Field Delineated Perennial Watercourse
- Field Delineated Wetland Boundary Outline
- Field Delineated Wetland
- Open Water
- FEMA 100-Year Flood Zone
- FEMA Floodway
- Priority Resource Area
- Potential Turtle Overwintering Habitat
- Wetland With Histosols
- Railroad
- Stone Wall
- Gate
- Culvert
- Area of Limited Tree Clearing

INDEX MAP



Map Notes:
Coordinate System: NAD 1983 StatePlane New Hampshire FIPS 2800 Feet
Data source: Existing ROW lines, structures, and transmission lines provided Eversource Energy. Wetlands, watercourses, and vernal pools delineated and verified by Stantec May 2023. Additional sources include: FEMA, NH Grant.
Basemap: NAIP 2021



EVERSOURCE ENERGY

Eversource X178-3 - Transmission Line Rebuild Project (Northern Segment) Public Map Set

Sugar Hill, NH MAP SHEET 1 of 25

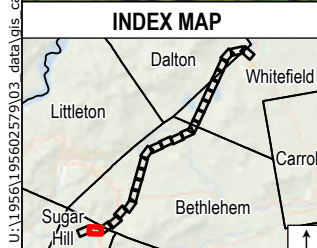
Date: February 20, 2024



U:\1956\195602579\03_data\vis_cad\gis\mxds\BldSet_X178_BldSet.X178.aprx Revised: 2024-02-20 By: mcaola



U:\1956\195602579\03_data\gis\cad\gis\mxd\BldSet_X178.aprx. Revised: 2024-02-20 By: mcarola



Legend	
● Existing Structure	Temporary Construction Matting
○ Existing Structure to be Removed	Upland Construction Matting
● Proposed Structure	Stone Work Pad
● Proposed Guy Anchors	Eversource Owned Property
— Existing Right-Of-Way (ROW)	Parcel Boundary
— Overhead Transmission Line	Abutter Number
— Overhead Distribution Line	Municipal Boundary
— Existing Access	2ft Contour
— Proposed Access	10ft Contour
— Confirmed Vernal Pool 50ft buffer	FEMA 100-Year Flood Zone
— Confirmed Vernal Pool Extent	FEMA Floodway
— Potential Vernal Pool Extent	Priority Resource Area
— Field Delineated Ephemeral Watercourse	Potential Turtle Overwintering Habitat
— Field Delineated Intermittent Watercourse	Wetland With Histosols
— Field Delineated Perennial Watercourse	Railroad
— Field Delineated Wetland Boundary Outline	Stone Wall
— Field Delineated Wetland	Gate
— Open Water	Culvert
	Area of Limited Tree Clearing

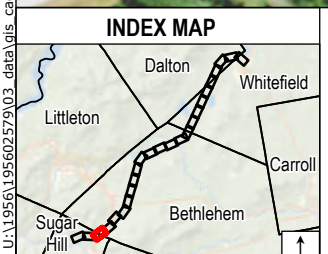
Map Notes:
 Coordinate System: NAD 1983 StatePlane New Hampshire FIPS 2800 Feet
 Data source: Existing ROW lines, structures, and transmission lines provided Eversource Energy. Wetlands, watercourses, and vernal pools delineated and verified by Stantec May 2023. Additional sources include: FEMA, NH Grant.
 Basemap: NAIP 2021



EVSOURCE ENERGY	
Eversource X178-3 - Transmission Line Rebuild Project (Northern Segment) Public Map Set	
Sugar Hill, NH	MAP SHEET 2 of 25
Date: February 20, 2024	



U:\1956\195602579\03_data\gis\mxds\BldSet_X178.aprx. Revised: 2024-02-20 By: mcarola



Legend	
● Existing Structure	■ Temporary Construction Matting
○ Existing Structure to be Removed	■ Upland Construction Matting
● Proposed Structure	■ Stone Work Pad
● Proposed Guy Anchors	■ Eversource Owned Property
— Existing Right-Of-Way (ROW)	— Parcel Boundary
— Overhead Transmission Line	806 Abutter Number
— Overhead Distribution Line	— Municipal Boundary
— Existing Access	— 2ft Contour
— Proposed Access	— 10ft Contour
— Confirmed Vernal Pool 50ft buffer	— Confirmed Vernal Pool Extent
— Potential Vernal Pool Extent	— Field Delineated Ephemeral Watercourse
— Field Delineated Intermittent Watercourse	— Field Delineated Perennial Watercourse
— Field Delineated Wetland Boundary Outline	— Field Delineated Wetland
— Field Delineated Wetland	— Open Water
— FEMA 100-Year Flood Zone	— FEMA Floodway
— Priority Resource Area	— Potential Turtle Overwintering Habitat
— Wetland With Histosols	— Railroad
— Stone Wall	— Gate
— Culvert	— Area of Limited Tree Clearing

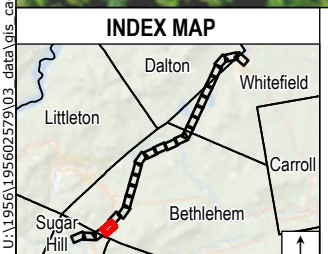
Map Notes:
 Coordinate System: NAD 1983 StatePlane New Hampshire FIPS 2800 Feet
 Data source: Existing ROW lines, structures, and transmission lines provided Eversource Energy. Wetlands, watercourses, and vernal pools delineated and verified by Stantec May 2023. Additional sources include: FEMA, NH Grant.
 Basemap: NAIP 2021



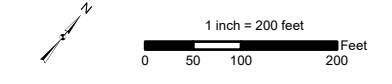
EVSOURCE ENERGY	
Eversource X178-3 - Transmission Line Rebuild Project (Northern Segment) Public Map Set	
Sugar Hill/Bethlehem, NH	MAP SHEET 3 of 25
Date: February 20, 2024	



U:\1956\195602579\03_data\vis_cad\gis\mxds\BldSet_X178\BldSet_X178.aprx
 Revised: 2024-02-20 By: mcaola



Legend	
● Existing Structure	■ Temporary Construction Matting
○ Existing Structure to be Removed	■ Upland Construction Matting
● Proposed Structure	■ Stone Work Pad
● Proposed Guy Anchors	■ Eversource Owned Property
— Existing Right-Of-Way (ROW)	— Parcel Boundary
— Overhead Transmission Line	806 Abutter Number
— Overhead Distribution Line	— Municipal Boundary
— Existing Access	— 2ft Contour
— Proposed Access	— 10ft Contour
— Confirmed Vernal Pool 50ft buffer	— Confirmed Vernal Pool Extent
— Potential Vernal Pool Extent	— Field Delineated Ephemeral Watercourse
— Field Delineated Intermittent Watercourse	— Field Delineated Perennial Watercourse
— Field Delineated Wetland Boundary Outline	— Field Delineated Wetland
— Field Delineated Wetland	— Open Water
— FEMA 100-Year Flood Zone	— FEMA Floodway
— Priority Resource Area	— Potential Turtle Overwintering Habitat
— Wetland With Histosols	— Railroad
— Stone Wall	— Gate
— Culvert	— Area of Limited Tree Clearing



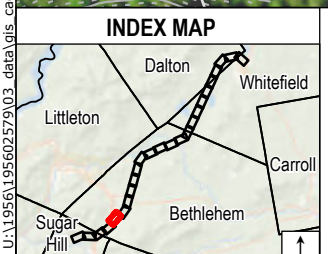
Map Notes:
 Coordinate System: NAD 1983 StatePlane New Hampshire FIPS 2800 Feet
 Data source: Existing ROW lines, structures, and transmission lines provided Eversource Energy. Wetlands, watercourses, and vernal pools delineated and verified by Stantec May 2023. Additional sources include: FEMA, NH Grant.
 Basemap: NAIP 2021



EVSOURCE ENERGY	
Eversource X178-3 - Transmission Line Rebuild Project (Northern Segment) Public Map Set	
Bethlehem, NH	MAP SHEET 4 of 25
Date: February 20, 2024	



U:\1956\195602579\03_data\gis\mxd\BidSet_X178.aprx
 Revised: 2024-02-20 By: mcarola



Legend	
● Existing Structure	■ Temporary Construction Matting
○ Existing Structure to be Removed	■ Upland Construction Matting
● Proposed Structure	■ Stone Work Pad
● Proposed Guy Anchors	■ Eversource Owned Property
— Existing Right-Of-Way (ROW)	— Parcel Boundary
— Overhead Transmission Line	806 Abutter Number
— Overhead Distribution Line	— Municipal Boundary
— Existing Access	— 2ft Contour
— Proposed Access	— 10ft Contour
■ Confirmed Vernal Pool 50ft buffer	■ FEMA 100-Year Flood Zone
■ Confirmed Vernal Pool Extent	■ FEMA Floodway
■ Potential Vernal Pool Extent	■ Priority Resource Area
■ Field Delineated Ephemeral Watercourse	■ Potential Turtle Overwintering Habitat
■ Field Delineated Intermittent Watercourse	■ Wetland With Histosols
■ Field Delineated Perennial Watercourse	— Railroad
■ Field Delineated Wetland Boundary Outline	○ Stone Wall
■ Field Delineated Wetland	■ Gate
■ Open Water	● Culvert
	■ Area of Limited Tree Clearing

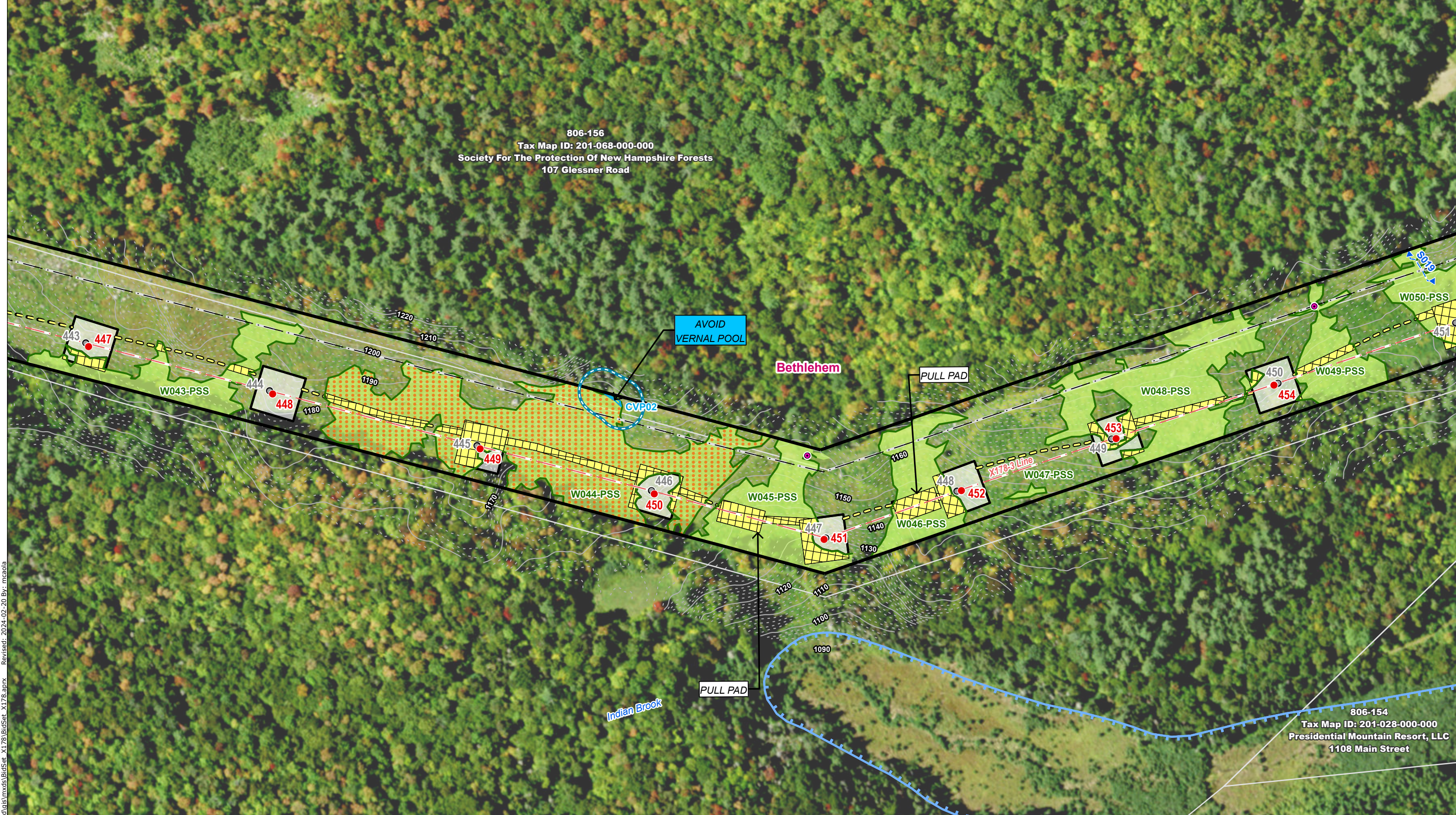
Map Notes:
 Coordinate System: NAD 1983 StatePlane New Hampshire FIPS 2800 Feet
 Data source: Existing ROW lines, structures, and transmission lines provided Eversource Energy. Wetlands, watercourses, and vernal pools delineated and verified by Stantec May 2023. Additional sources include: FEMA, NH Grant.
 Basemap: NAIP 2021



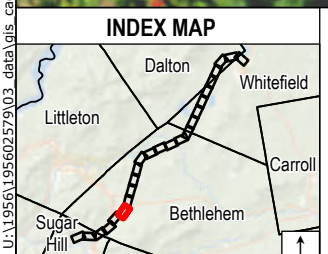
EVERSOURCE ENERGY	
Eversource X178-3 - Transmission Line Rebuild Project (Northern Segment) Public Map Set	
Bethlehem, NH	MAP SHEET 5 of 25
Date: February 20, 2024	

806-156
 Tax Map ID: 201-068-000-000
 Society For The Protection Of New Hampshire Forests
 107 Glessner Road

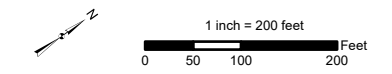
806-154
 Tax Map ID: 201-028-000-000
 Presidential Mountain Resort, LLC
 1108 Main Street



U:\1956\195602579\03_data\gis\mxds\BldSet_X178.aprx Revised: 2024-02-20 By: mcaola



Legend	
● Existing Structure	Temporary Construction Matting
○ Existing Structure to be Removed	Upland Construction Matting
● Proposed Structure	Stone Work Pad
● Proposed Guy Anchors	Eversource Owned Property
— Existing Right-Of-Way (ROW)	Parcel Boundary
— Overhead Transmission Line	Abutter Number
— Overhead Distribution Line	Municipal Boundary
— Existing Access	2ft Contour
— Proposed Access	10ft Contour
— Confirmed Vernal Pool 50ft buffer	Confirmed Vernal Pool Extent
— Potential Vernal Pool Extent	Field Delineated Ephemeral Watercourse
— Field Delineated Intermittent Watercourse	Field Delineated Perennial Watercourse
— Field Delineated Wetland Boundary Outline	Field Delineated Wetland
— Open Water	FEMA 100-Year Flood Zone
— FEMA Floodway	Priority Resource Area
— Potential Turtle Overwintering Habitat	Wetland With Histosols
— Railroad	Railroad
— Stone Wall	Stone Wall
— Gate	Gate
— Culvert	Culvert
— Area of Limited Tree Clearing	Area of Limited Tree Clearing



Map Notes:
 Coordinate System: NAD 1983 StatePlane New Hampshire FIPS 2800 Feet
 Data source: Existing ROW lines, structures, and transmission lines provided Eversource Energy. Wetlands, watercourses, and vernal pools delineated and verified by Stantec May 2023. Additional sources include: FEMA, NH Grant.
 Basemap: NAIP 2021



EVERSOURCE ENERGY	
Eversource X178-3 - Transmission Line Rebuild Project (Northern Segment) Public Map Set	
Bethlehem, NH	MAP SHEET 6 of 25
Date: February 20, 2024	

806-156
 Tax Map ID: 201-068-000-000
 Society For The Protection Of New Hampshire Forests
 107 Glessner Road

Bethlehem

806-149
 Tax Map ID: 201-034-000-000
 Carla Avard
 70 Rocks Edge Road

806-150
 Tax Map ID: 201-035-000-000
 The Alicia J. Brawn Trust - 2019
 90 Rocks Edge Road

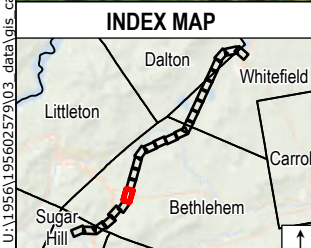
806-146
 Tax Map ID: 201-025-000-000
 Timothy J Wennrich
 Main Street

806-148
 Tax Map ID: 201-026-000-000
 Renewable Properties Incorporated (Eversource)
 1071 Main St

806-154
 Tax Map ID: 201-028-000-000
 Presidential Mountain Resort, LLC
 1108 Main Street

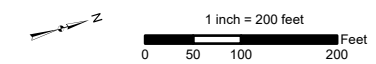
806-147
 Tax Map ID: 201-027-000-000
 Presidential Mountain Resort, LLC
 Main Street

U:\1956\195602579\03_data\gis\cad\gis\mxds\BldSet_X178.aprx. Revised: 2024-02-20 By: mcarola



Legend

- | | | | | |
|---|--|---|---|--|
| <ul style="list-style-type: none"> ● Existing Structure ○ Existing Structure to be Removed ● Proposed Structure ● Proposed Guy Anchors — Existing Right-Of-Way (ROW) — Overhead Transmission Line — Overhead Distribution Line — Existing Access — Proposed Access | <ul style="list-style-type: none"> ■ Temporary Construction Matting ■ Upland Construction Matting ■ Stone Work Pad ■ Eversource Owned Property ■ Parcel Boundary ■ Abutter Number ■ Municipal Boundary — 2ft Contour — 10ft Contour | <ul style="list-style-type: none"> ■ Confirmed Vernal Pool 50ft buffer ■ Confirmed Vernal Pool Extent ■ Potential Vernal Pool Extent — Field Delineated Ephemeral Watercourse — Field Delineated Intermittent Watercourse — Field Delineated Perennial Watercourse — Field Delineated Wetland Boundary Outline — Field Delineated Wetland ■ Open Water | <ul style="list-style-type: none"> ■ FEMA 100-Year Flood Zone ■ FEMA Floodway ■ Priority Resource Area ■ Potential Turtle Overwintering Habitat ■ Wetland With Histosols | <ul style="list-style-type: none"> — Railroad ○ Stone Wall ■ Gate ○ Culvert ■ Area of Limited Tree Clearing |
|---|--|---|---|--|



Map Notes:
 Coordinate System: NAD 1983 StatePlane New Hampshire FIPS 2800 Feet
 Data source: Existing ROW lines, structures, and transmission lines provided Eversource Energy. Wetlands, watercourses, and vernal pools delineated and verified by Stantec May 2023. Additional sources include: FEMA, NH Grant.
 Basemap: NAIP 2021



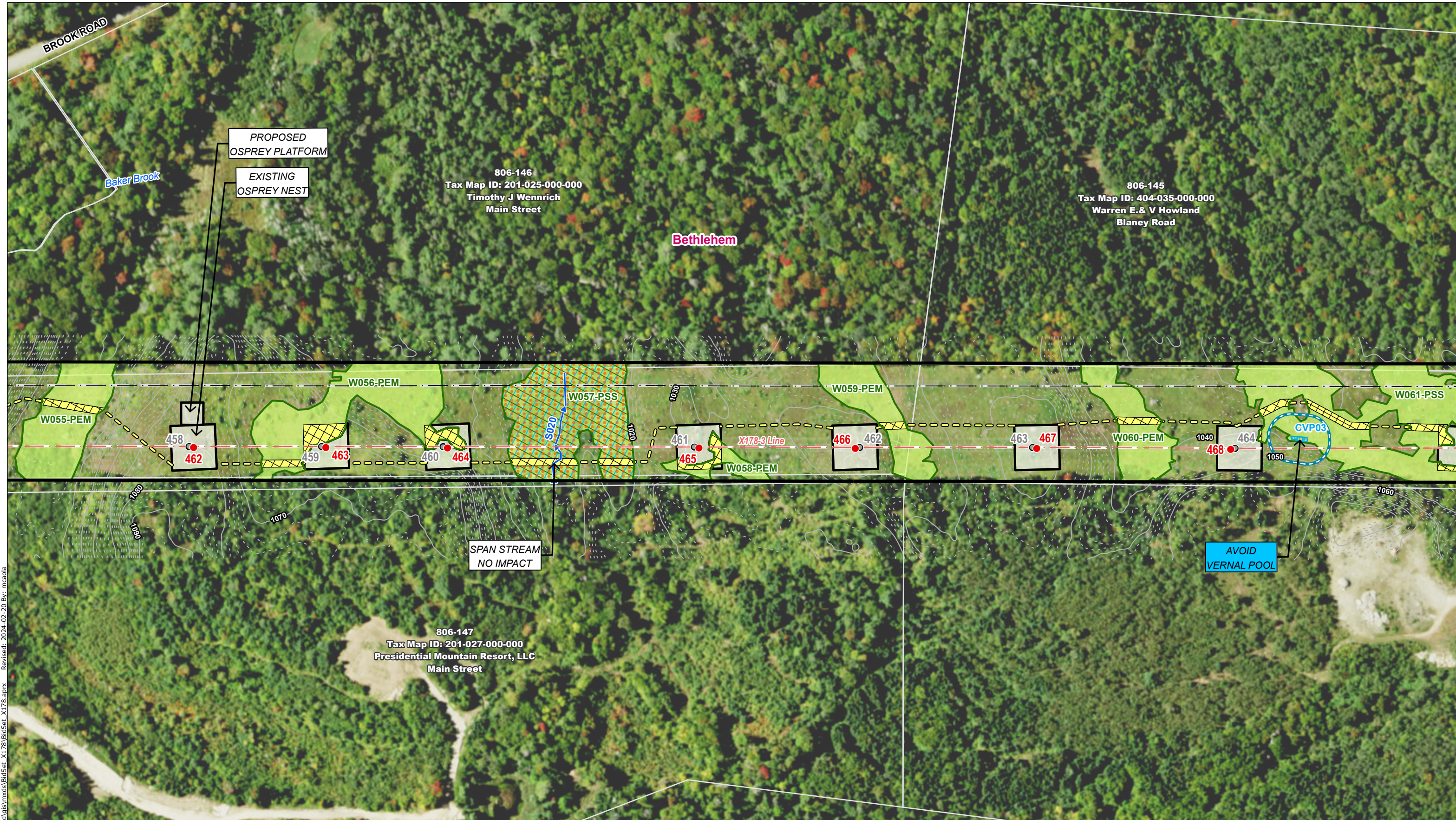
EVERSOURCE ENERGY

Eversource X178-3 - Transmission Line Rebuild Project (Northern Segment) Public Map Set

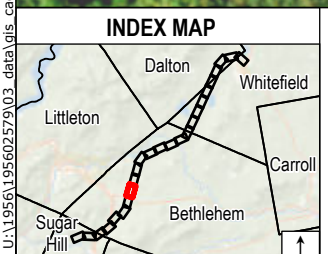
Bethlehem, NH MAP SHEET 7 of 25

Date: February 20, 2024

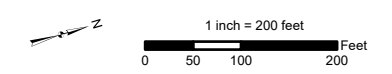




U:\1956\195602579\03_data\gis\cad\gis\mxd\BldSet_X178\BldSet_X178.aprx. Revised: 2024-02-20 By: mcarola



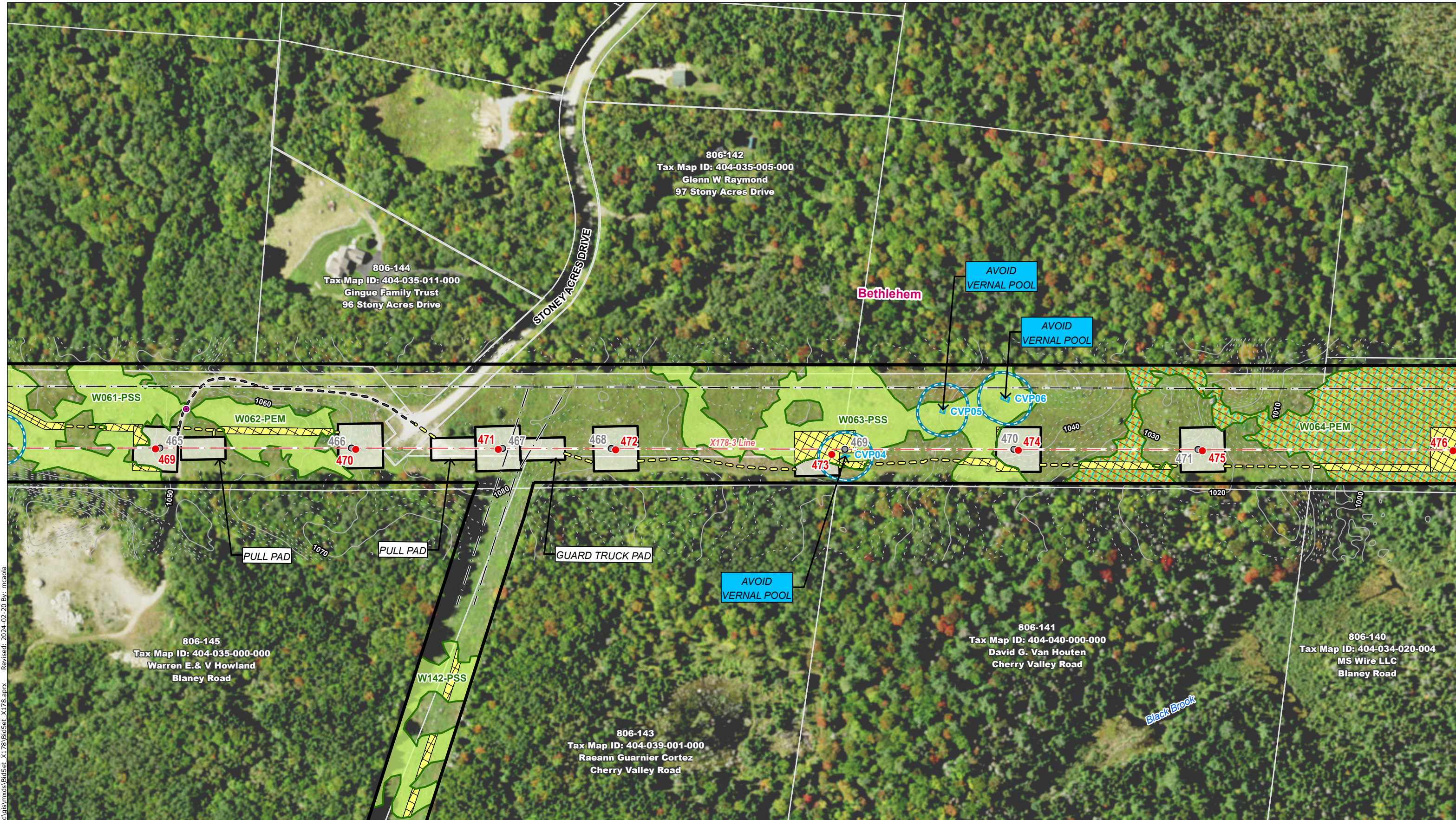
Legend	
● Existing Structure	Temporary Construction Matting
○ Existing Structure to be Removed	Upland Construction Matting
● Proposed Structure	Stone Work Pad
● Proposed Guy Anchors	Eversource Owned Property
— Existing Right-Of-Way (ROW)	Parcel Boundary
— Overhead Transmission Line	Abutter Number
— Overhead Distribution Line	Municipal Boundary
— Existing Access	2ft Contour
— Proposed Access	10ft Contour
— Confirmed Vernal Pool 50ft buffer	Confirmed Vernal Pool Extent
— Potential Vernal Pool Extent	Field Delineated Ephemeral Watercourse
— Field Delineated Intermittent Watercourse	Field Delineated Perennial Watercourse
— Field Delineated Wetland Boundary Outline	Field Delineated Wetland
— Field Delineated Wetland	Open Water
— FEMA 100-Year Flood Zone	FEMA Floodway
— FEMA Floodway	Priority Resource Area
— Priority Resource Area	Potential Turtle Overwintering Habitat
— Potential Turtle Overwintering Habitat	Wetland With Histosols
— Railroad	Railroad
— Stone Wall	Stone Wall
— Gate	Gate
— Culvert	Culvert
— Area of Limited Tree Clearing	Area of Limited Tree Clearing



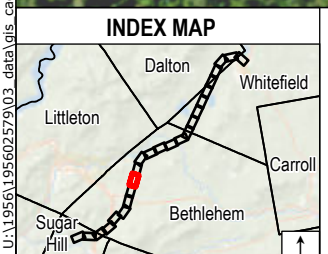
Map Notes:
 Coordinate System: NAD 1983 StatePlane New Hampshire FIPS 2800 Feet
 Data source: Existing ROW lines, structures, and transmission lines provided Eversource Energy. Wetlands, watercourses, and vernal pools delineated and verified by Stantec May 2023. Additional sources include: FEMA, NH Grant.
 Basemap: NAIP 2021




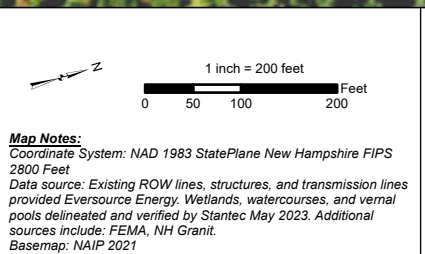
EVSOURCE ENERGY	
Eversource X178-3 - Transmission Line Rebuild Project (Northern Segment) Public Map Set	
Bethlehem, NH	MAP SHEET 8 of 25
Date: February 20, 2024	



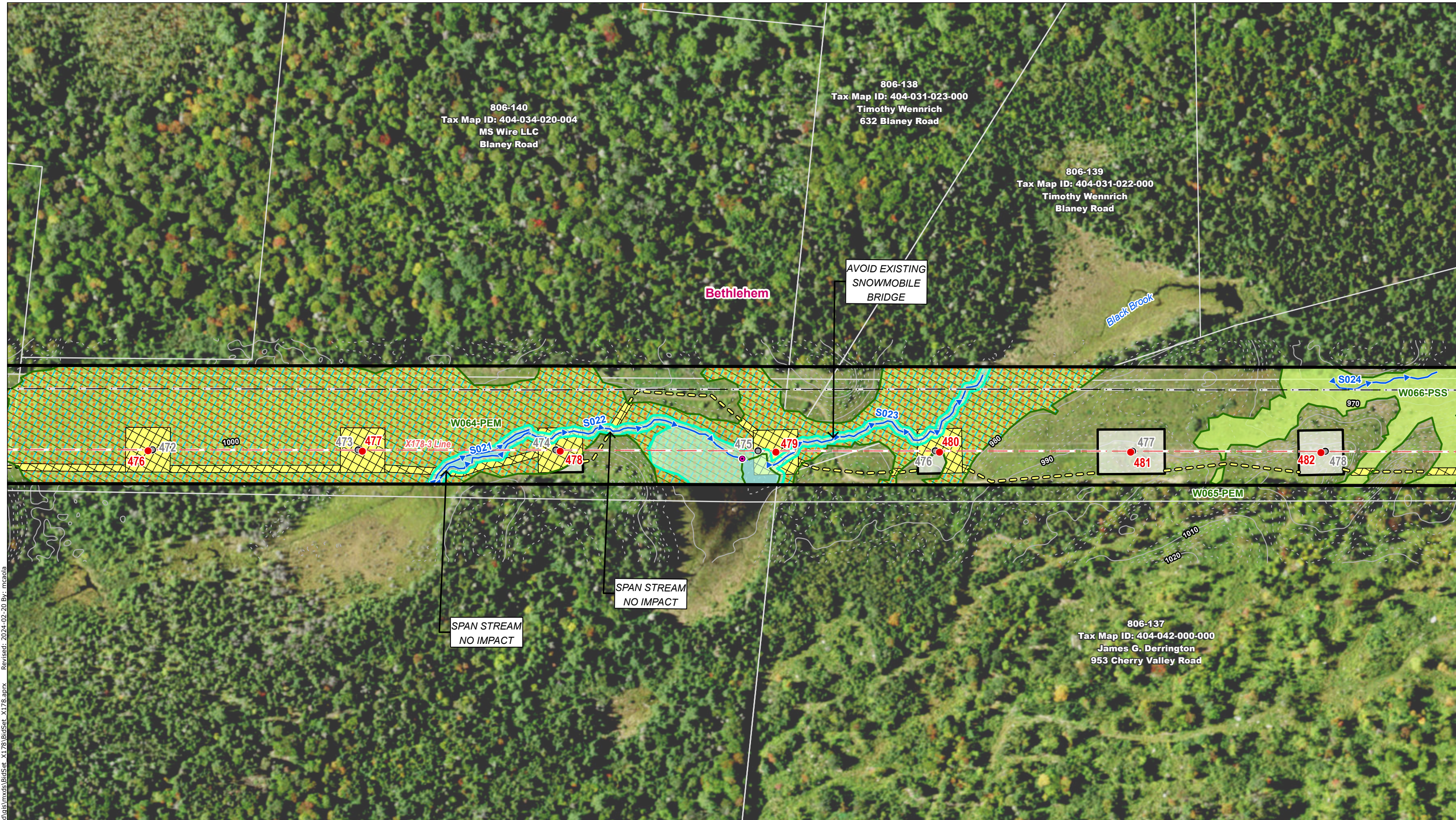
U:\1956\195602579\03_data\gis\mxds\BldSet_X178.aprx. Revised: 2024-02-20 By: mcaola



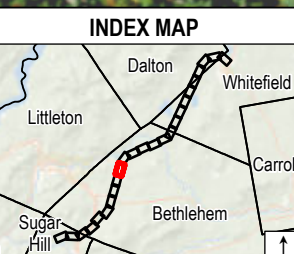
Legend	
Existing Structure	Temporary Construction Matting
Existing Structure to be Removed	Upland Construction Matting
Proposed Structure	Stone Work Pad
Proposed Guy Anchors	Eversource Owned Property
Existing Right-Of-Way (ROW)	Parcel Boundary
Overhead Transmission Line	Abutter Number
Overhead Distribution Line	Municipal Boundary
Existing Access	2ft Contour
Proposed Access	10ft Contour
Confirmed Vernal Pool 50ft buffer	Confirmed Vernal Pool Extent
Potential Vernal Pool Extent	Field Delineated Ephemeral Watercourse
Field Delineated Intermittent Watercourse	Field Delineated Perennial Watercourse
Field Delineated Wetland Boundary Outline	Field Delineated Wetland
Open Water	FEMA 100-Year Flood Zone
FEMA Floodway	Priority Resource Area
Potential Turtle Overwintering Habitat	Wetland With Histosols
Railroad	Gate
Stone Wall	Culvert
Area of Limited Tree Clearing	



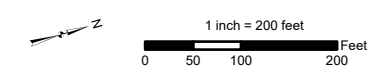
EVERSOURCE ENERGY	
Eversource X178-3 - Transmission Line Rebuild Project (Northern Segment) Public Map Set	
Bethlehem, NH	MAP SHEET 9 of 25
Date: February 20, 2024	



U:\1956\195602579\03_data\gis\cad\gis\mxds\BldSet_X178\BldSet_X178.aprx. Revised: 2024-02-20 By: mcarola



Legend	
● Existing Structure	Temporary Construction Matting
○ Existing Structure to be Removed	Upland Construction Matting
● Proposed Structure	Stone Work Pad
● Proposed Guy Anchors	Eversource Owned Property
— Existing Right-Of-Way (ROW)	Parcel Boundary
— Overhead Transmission Line	Abutter Number
— Overhead Distribution Line	Municipal Boundary
— Existing Access	Proposed Access
— 2ft Contour	Confirmed Vernal Pool 50ft buffer
— 10ft Contour	Confirmed Vernal Pool Extent
	Potential Vernal Pool Extent
	Field Delineated Ephemeral Watercourse
	Field Delineated Intermittent Watercourse
	Field Delineated Perennial Watercourse
	Field Delineated Wetland Boundary Outline
	Field Delineated Wetland
	Open Water
	FEMA 100-Year Flood Zone
	FEMA Floodway
	Priority Resource Area
	Potential Turtle Overwintering Habitat
	Wetland With Histosols
	Railroad
	Stone Wall
	Gate
	Culvert
	Area of Limited Tree Clearing



Map Notes:
 Coordinate System: NAD 1983 StatePlane New Hampshire FIPS 2800 Feet
 Data source: Existing ROW lines, structures, and transmission lines provided Eversource Energy. Wetlands, watercourses, and vernal pools delineated and verified by Stantec May 2023. Additional sources include: FEMA, NH Grant.
 Basemap: NAIP 2021



EVSOURCE ENERGY	
Eversource X178-3 - Transmission Line Rebuild Project (Northern Segment) Public Map Set	
Bethlehem, NH	MAP SHEET 10 of 25
Date: February 20, 2024	

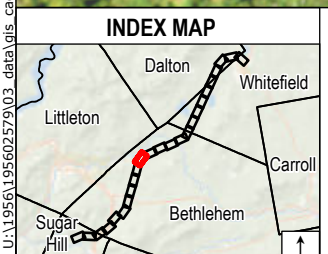


U:\1956\195602579\03_data\gis\mxd\BldSet_X178.aprx. Revised: 2024-02-20 By: mcaola

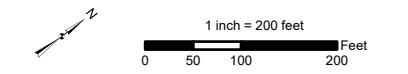
806-136
Tax Map ID: 404-031-111-000
Estate Of Asa Prescott Brebner
633 Blaney Road

806-137
Tax Map ID: 404-042-000-000
James G. Derrington
953 Cherry Valley Road

806-135
Tax Map ID: 405-075-000-000
Sevilla F. Pilpil-Reyes
Cherry Valley Road



Legend	
● Existing Structure	■ Temporary Construction Matting
○ Existing Structure to be Removed	■ Upland Construction Matting
● Proposed Structure	■ Stone Work Pad
● Proposed Guy Anchors	■ Eversource Owned Property
— Existing Right-Of-Way (ROW)	— Parcel Boundary
— Overhead Transmission Line	— Abutter Number
— Overhead Distribution Line	— Municipal Boundary
— Existing Access	— 2ft Contour
— Proposed Access	— 10ft Contour
— Confirmed Vernal Pool 50ft buffer	— FEMA 100-Year Flood Zone
— Confirmed Vernal Pool Extent	— FEMA Floodway
— Potential Vernal Pool Extent	— Priority Resource Area
— Field Delineated Ephemeral Watercourse	— Potential Turtle Overwintering Habitat
— Field Delineated Intermittent Watercourse	— Wetland With Histosols
— Field Delineated Perennial Watercourse	— Railroad
— Field Delineated Wetland Boundary Outline	— Stone Wall
— Field Delineated Wetland	— Gate
— Open Water	— Culvert
	— Area of Limited Tree Clearing



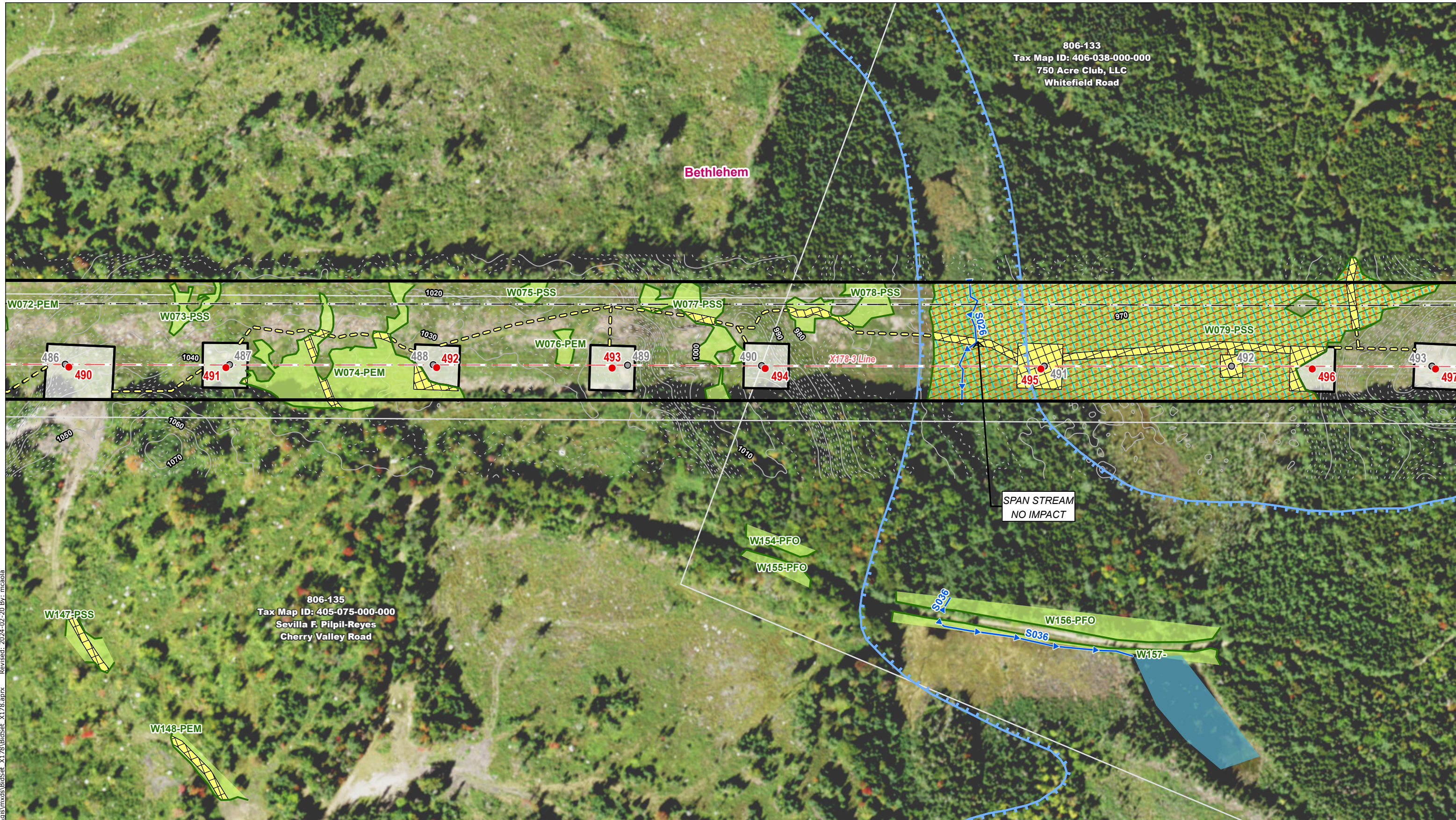
Map Notes:
Coordinate System: NAD 1983 StatePlane New Hampshire FIPS 2800 Feet
Data source: Existing ROW lines, structures, and transmission lines provided Eversource Energy. Wetlands, watercourses, and vernal pools delineated and verified by Stantec May 2023. Additional sources include: FEMA, NH Grant.
Basemap: NAIP 2021



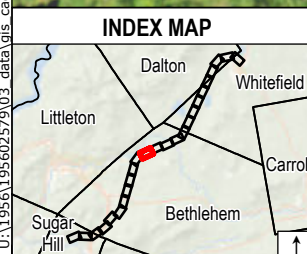
EVERSOURCE ENERGY	
Eversource X178-3 - Transmission Line Rebuild Project (Northern Segment) Public Map Set	
Bethlehem, NH	MAP SHEET 11 of 25
Date: February 20, 2024	

806-133
 Tax Map ID: 406-038-000-000
 750 Acre Club, LLC
 Whitefield Road

Bethlehem



806-135
 Tax Map ID: 405-075-000-000
 Sevilla F. Pilpil-Reyes
 Cherry Valley Road



Legend

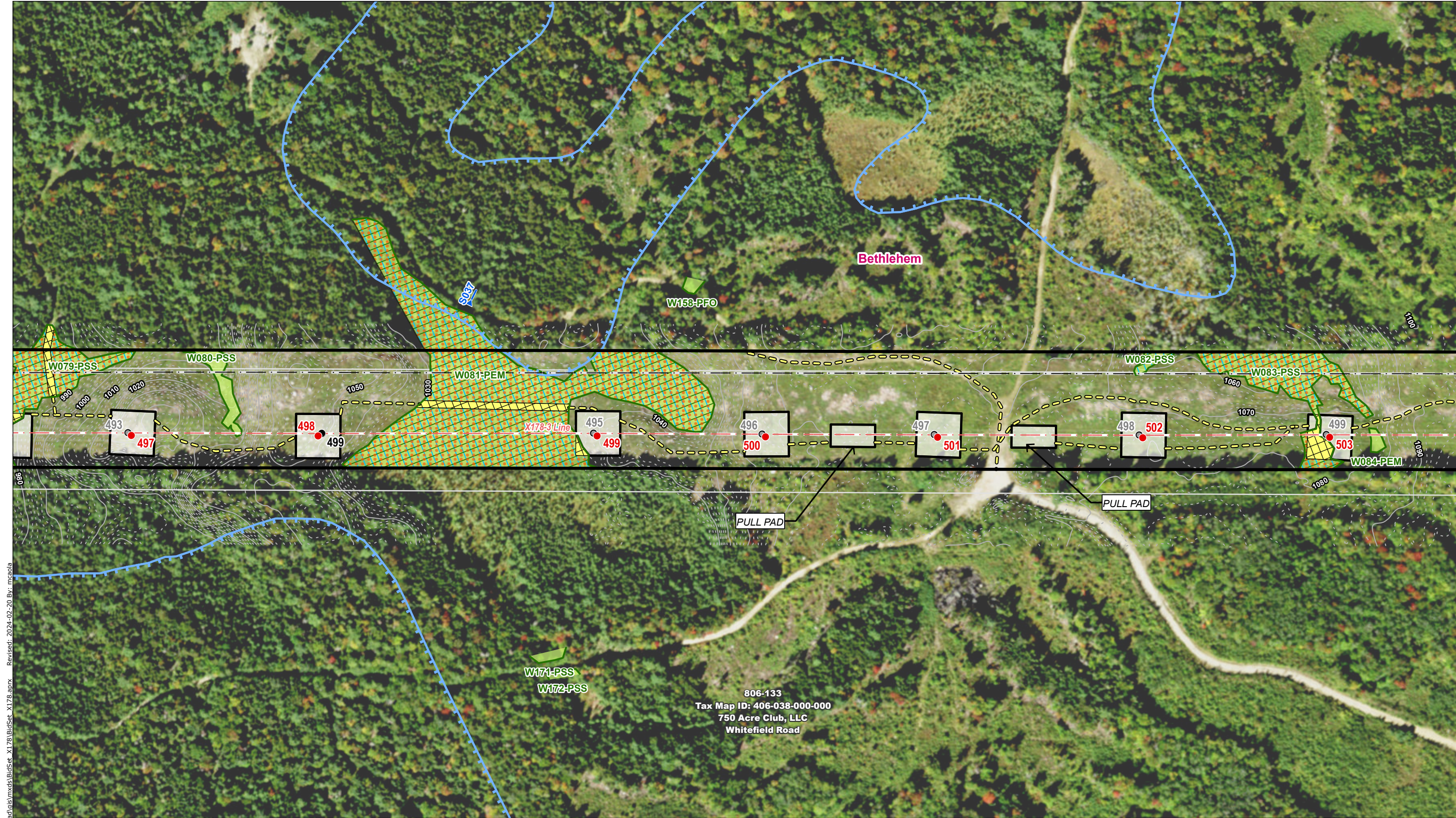
- | | | | | |
|------------------------------------|----------------------------------|---|--|---------------------------------|
| ● Existing Structure | ■ Temporary Construction Matting | ■ Confirmed Vernal Pool 50ft buffer | ■ FEMA 100-Year Flood Zone | — Railroad |
| ○ Existing Structure to be Removed | ■ Upland Construction Matting | ■ Confirmed Vernal Pool Extent | ■ FEMA Floodway | ○ Stone Wall |
| ● Proposed Structure | ■ Stone Work Pad | ■ Potential Vernal Pool Extent | ■ Priority Resource Area | ■ Gate |
| ● Proposed Guy Anchors | ■ Eversource Owned Property | ■ Field Delineated Ephemeral Watercourse | ■ Potential Turtle Overwintering Habitat | ■ Culvert |
| — Existing Right-Of-Way (ROW) | ■ Parcel Boundary | ■ Field Delineated Intermittent Watercourse | ■ Wetland With Histosols | ■ Area of Limited Tree Clearing |
| — Overhead Transmission Line | ■ Abutter Number | ■ Field Delineated Perennial Watercourse | | |
| — Overhead Distribution Line | ■ Municipal Boundary | ■ Field Delineated Wetland Boundary Outline | | |
| — Existing Access | — 2ft Contour | ■ Field Delineated Wetland | | |
| — Proposed Access | — 10ft Contour | ■ Open Water | | |

Map Notes:
 Coordinate System: NAD 1983 StatePlane New Hampshire FIPS 2800 Feet
 Data source: Existing ROW lines, structures, and transmission lines provided Eversource Energy. Wetlands, watercourses, and vernal pools delineated and verified by Stantec May 2023. Additional sources include: FEMA, NH Grant.
 Basemap: NAIP 2021

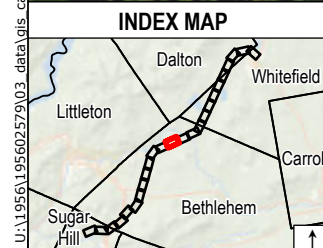


EVSOURCE ENERGY	
Eversource X178-3 - Transmission Line Rebuild Project (Northern Segment) Public Map Set	
Bethlehem, NH	MAP SHEET 12 of 25
Date: February 20, 2024	

U:\1956\195602579\03_data\vis_cad\gis\mxds\BldSet_X178.aprx. Revised: 2024-02-20 By: mcaola

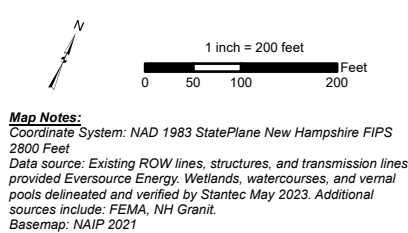


U:\1956\195602579\03_data\gis\mxds\BldSet_X178.aprx Revised: 2024-02-20 By: mcaola



Legend	
● Existing Structure	Temporary Construction Matting
○ Existing Structure to be Removed	Upland Construction Matting
● Proposed Structure	Stone Work Pad
● Proposed Guy Anchors	Eversource Owned Property
— Existing Right-Of-Way (ROW)	Parcel Boundary
— Overhead Transmission Line	Abutter Number
— Overhead Distribution Line	Municipal Boundary
— Existing Access	2ft Contour
— Proposed Access	10ft Contour
— Confirmed Vernal Pool 50ft buffer	Confirmed Vernal Pool Extent
— Potential Vernal Pool Extent	Field Delineated Ephemeral Watercourse
— Field Delineated Intermittent Watercourse	Field Delineated Perennial Watercourse
— Field Delineated Wetland Boundary Outline	Field Delineated Wetland
— Field Delineated Wetland	Open Water
— FEMA 100-Year Flood Zone	FEMA Floodway
— Priority Resource Area	Potential Turtle Overwintering Habitat
— Wetland With Histosols	Railroad
— Stone Wall	Gate
— Culvert	Area of Limited Tree Clearing

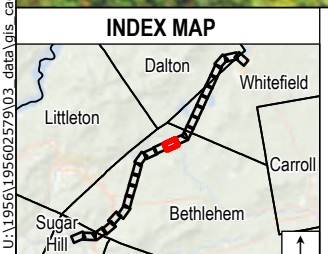
806-133
Tax Map ID: 406-038-000-000
750 Acre Club, LLC
Whitefield Road



EVSOURCE ENERGY	
Eversource X178-3 - Transmission Line Rebuild Project (Northern Segment) Public Map Set	
Bethlehem, NH	MAP SHEET 13 of 25
Date: February 20, 2024	



U:\1956\19560525\203_data\gis\mxds\BldSet_X178.aprx. Revised: 2024-02-20 By: mcarola



Legend		Legend		Legend	
● Existing Structure	Temporary Construction Matting	Confirmed Vernal Pool 50ft buffer	FEMA 100-Year Flood Zone	⊕ Railroad	○ Stone Wall
○ Existing Structure to be Removed	Upland Construction Matting	Confirmed Vernal Pool Extent	FEMA Floodway	○ Gate	○ Culvert
● Proposed Structure	Stone Work Pad	Potential Vernal Pool Extent	Priority Resource Area	⊕ Gate	⊕ Area of Limited Tree Clearing
⊕ Proposed Guy Anchors	Eversource Owned Property	Field Delineated Ephemeral Watercourse	Potential Turtle Overwintering Habitat	⊕ Gate	
— Existing Right-Of-Way (ROW)	Parcel Boundary	Field Delineated Intermittent Watercourse	Wetland With Histosols		
— Overhead Transmission Line	Abutter Number	Field Delineated Perennial Watercourse			
— Overhead Distribution Line	Municipal Boundary	Field Delineated Wetland Boundary Outline			
— Existing Access	2ft Contour	Field Delineated Wetland			
— Proposed Access	10ft Contour	Open Water			

Map Notes:
 Coordinate System: NAD 1983 StatePlane New Hampshire FIPS 2800 Feet
 Data source: Existing ROW lines, structures, and transmission lines provided Eversource Energy. Wetlands, watercourses, and vernal pools delineated and verified by Stantec May 2023. Additional sources include: FEMA, NH Grant.
 Basemap: NAIP 2021



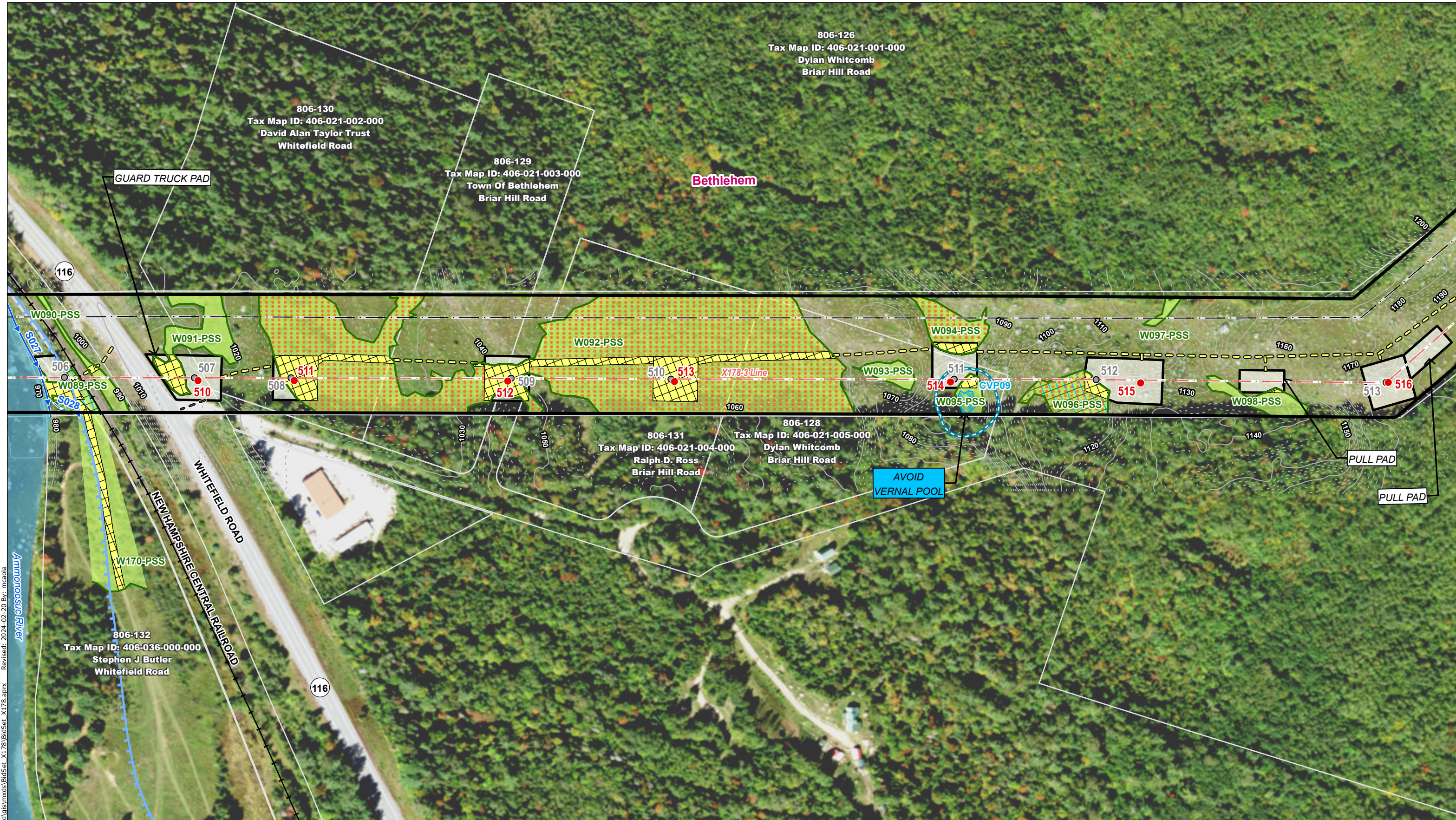
EVSOURCE ENERGY

Eversource X178-3 - Transmission Line Rebuild Project (Northern Segment) Public Map Set

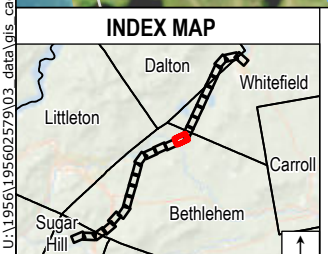
Bethlehem, NH MAP SHEET 14 of 25

Date: February 20, 2024

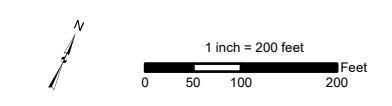
Stantec



U:\1956\19560257\03_data\gis\cad\gis\mxd\BldSet_X178.aprx. Revised: 2024-02-20 By: mcaola



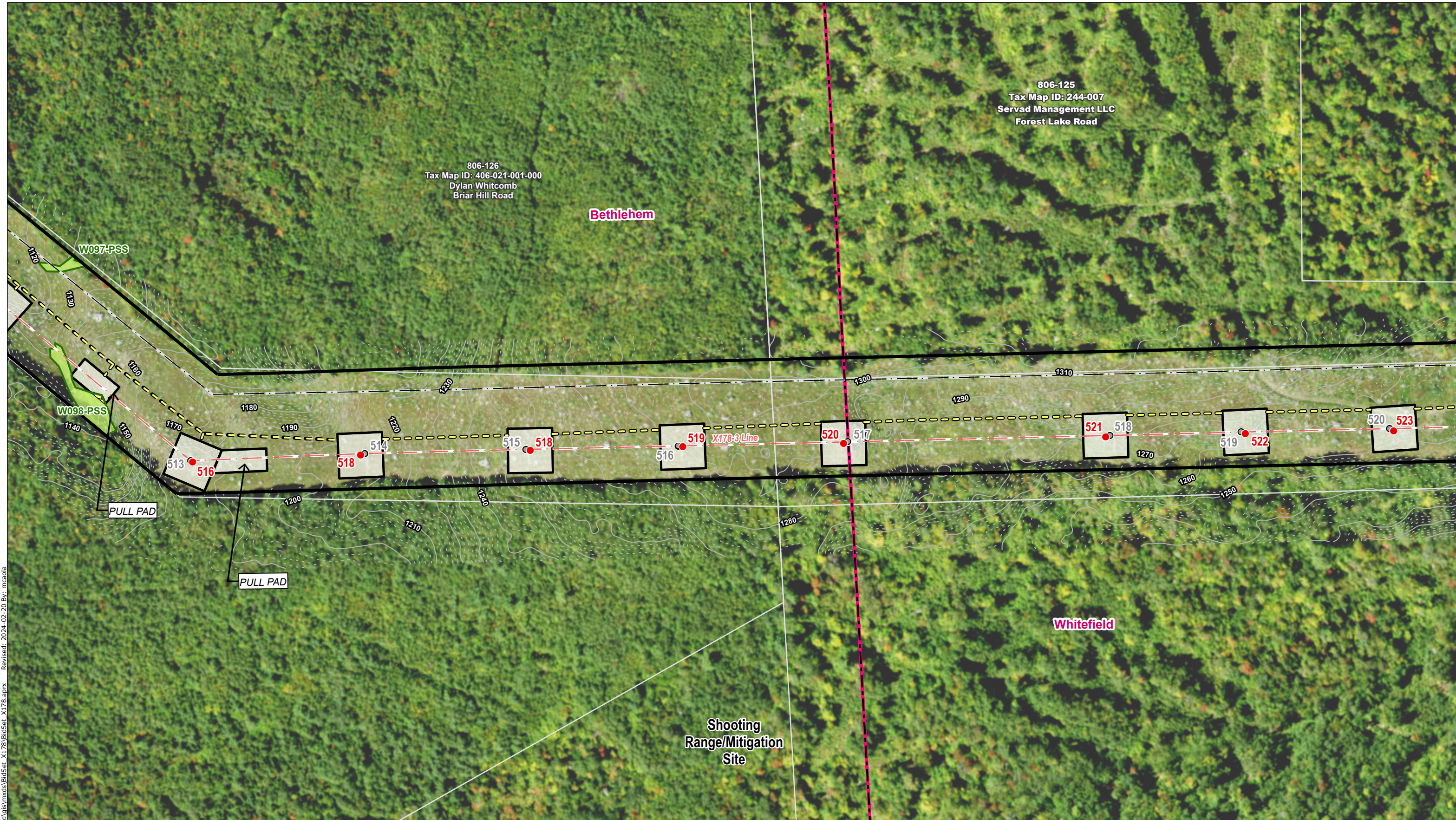
Legend	
● Existing Structure	Temporary Construction Matting
○ Existing Structure to be Removed	Upland Construction Matting
● Proposed Structure	Stone Work Pad
● Proposed Guy Anchors	Eversource Owned Property
— Existing Right-Of-Way (ROW)	Parcel Boundary
— Overhead Transmission Line	Abutter Number
— Overhead Distribution Line	Municipal Boundary
— Existing Access	2ft Contour
— Proposed Access	10ft Contour
Confirmed Vernal Pool 50ft buffer	FEMA 100-Year Flood Zone
Confirmed Vernal Pool Extent	FEMA Floodway
Potential Vernal Pool Extent	Priority Resource Area
Field Delineated Ephemeral Watercourse	Potential Turtle Overwintering Habitat
Field Delineated Intermittent Watercourse	Wetland With Histosols
Field Delineated Perennial Watercourse	Railroad
Field Delineated Wetland Boundary Outline	Stone Wall
Field Delineated Wetland	Gate
Open Water	Culvert
	Area of Limited Tree Clearing



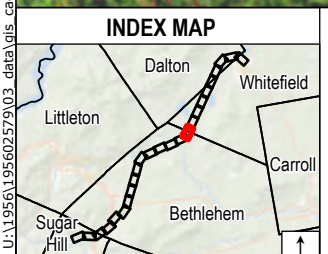
Map Notes:
 Coordinate System: NAD 1983 StatePlane New Hampshire FIPS 2800 Feet
 Data source: Existing ROW lines, structures, and transmission lines provided Eversource Energy. Wetlands, watercourses, and vernal pools delineated and verified by Stantec May 2023. Additional sources include: FEMA, NH Grant.
 Basemap: NAIP 2021



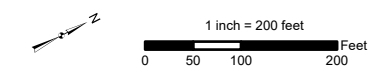
EVSOURCE ENERGY	
Eversource X178-3 - Transmission Line Rebuild Project (Northern Segment) Public Map Set	
Bethlehem, NH	MAP SHEET 15 of 25
Date: February 20, 2024	



U:\1956\195602579\03_data\gis\mxds\BldSet_X178.aprx. Revised: 2024-02-20 By: mcarola



Legend	
● Existing Structure	Temporary Construction Matting
○ Existing Structure to be Removed	Upland Construction Matting
● Proposed Structure	Stone Work Pad
● Proposed Guy Anchors	Eversource Owned Property
— Existing Right-Of-Way (ROW)	Parcel Boundary
— Overhead Transmission Line	Abutter Number
— Overhead Distribution Line	Municipal Boundary
— Existing Access	Proposed Access
— Confirmed Vernal Pool 50ft buffer	Confirmed Vernal Pool Extent
— Potential Vernal Pool Extent	Field Delineated Ephemeral Watercourse
— Field Delineated Intermittent Watercourse	Field Delineated Perennial Watercourse
— Field Delineated Wetland Boundary Outline	Field Delineated Wetland
— Field Delineated Wetland	Open Water
— FEMA 100-Year Flood Zone	FEMA Floodway
— FEMA Floodway	Priority Resource Area
— Potential Turtle Overwintering Habitat	Wetland With Histosols
— Railroad	Stone Wall
— Gate	Culvert
— Area of Limited Tree Clearing	



Map Notes:
Coordinate System: NAD 1983 StatePlane New Hampshire FIPS 2800 Feet
Data source: Existing ROW lines, structures, and transmission lines provided Eversource Energy. Wetlands, watercourses, and vernal pools delineated and verified by Stantec May 2023. Additional sources include: FEMA, NH Grant. Basemap: NAIP 2021



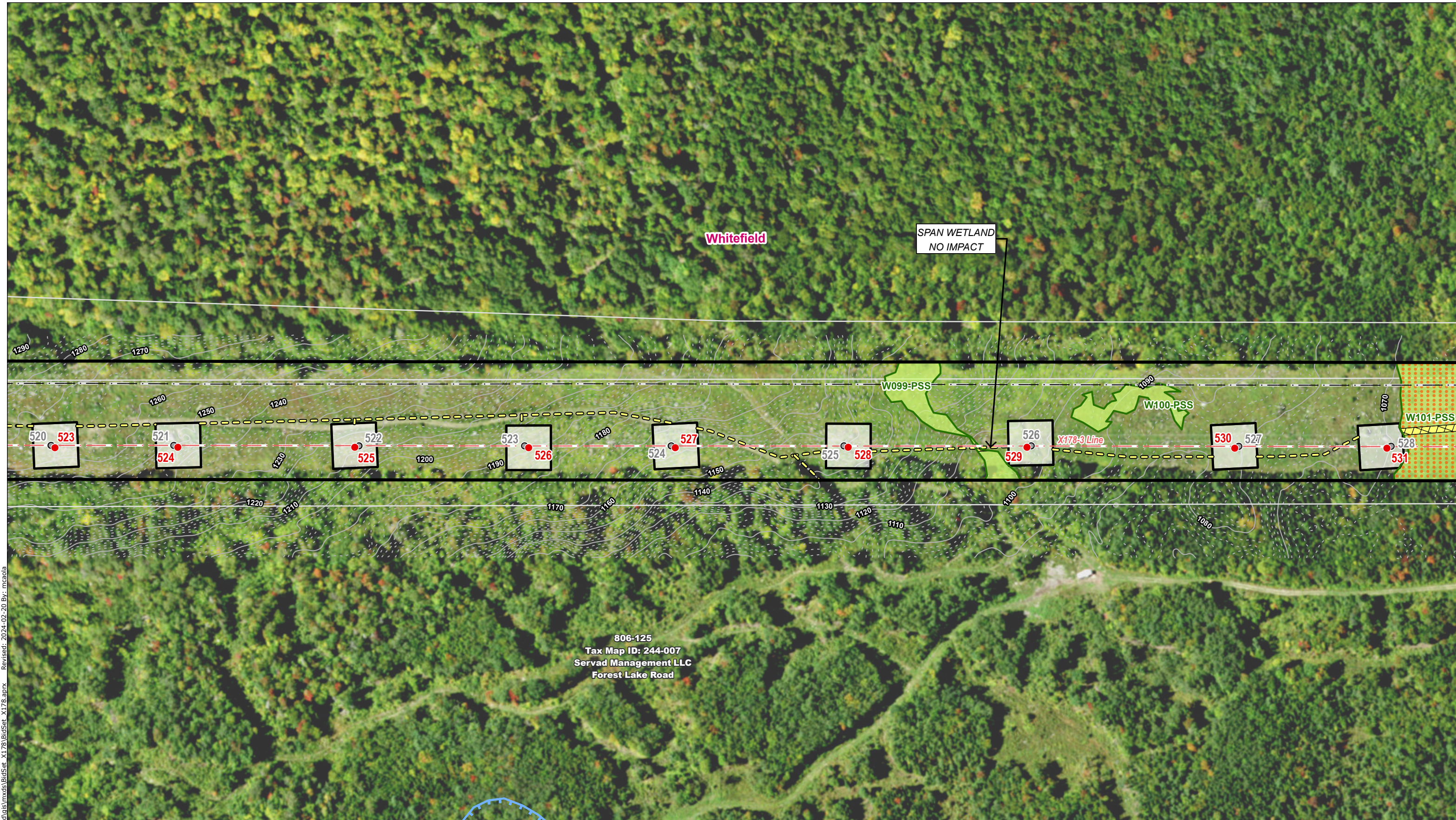
EVERSOURCE ENERGY

Eversource X178-3 - Transmission Line Rebuild Project (Northern Segment) Public Map Set

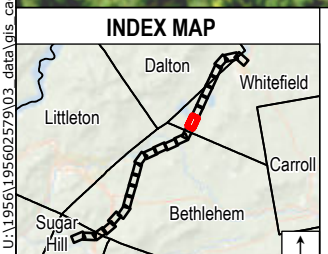
Bethlehem/Whitefield, NH MAP SHEET 16 of 25

Date: February 20, 2024

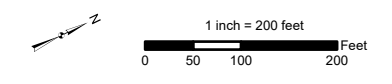
Stantec



U:\1956\1956052579\03_data\gis\mxds\BidSet_X178.aprx Revised: 2024-02-20 By: mcarola



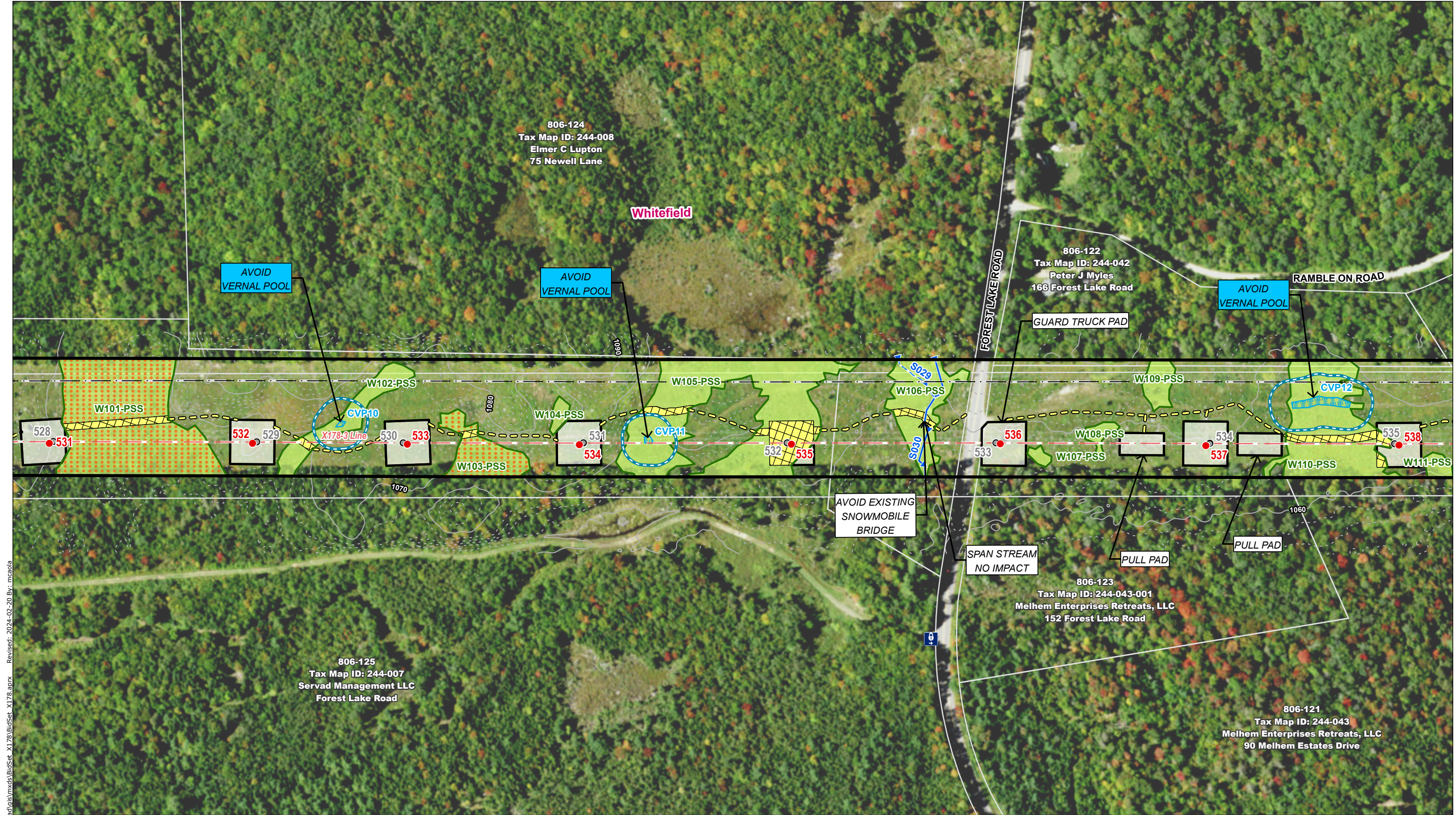
Legend			
● Existing Structure	Temporary Construction Matting	Confirmed Vernal Pool 50ft buffer	FEMA 100-Year Flood Zone
○ Existing Structure to be Removed	Upland Construction Matting	Confirmed Vernal Pool Extent	FEMA Floodway
● Proposed Structure	Stone Work Pad	Potential Vernal Pool Extent	Priority Resource Area
● Proposed Guy Anchors	Eversource Owned Property	Field Delineated Ephemeral Watercourse	Potential Turtle Overwintering Habitat
— Existing Right-Of-Way (ROW)	Parcel Boundary	Field Delineated Intermittent Watercourse	Wetland With Histosols
— Overhead Transmission Line	Abutter Number	Field Delineated Perennial Watercourse	
— Overhead Distribution Line	Municipal Boundary	Field Delineated Wetland Boundary Outline	
— Existing Access	2ft Contour	Field Delineated Wetland	
— Proposed Access	10ft Contour	Open Water	
		Railroad	
		Stone Wall	
		Gate	
		Culvert	
		Area of Limited Tree Clearing	



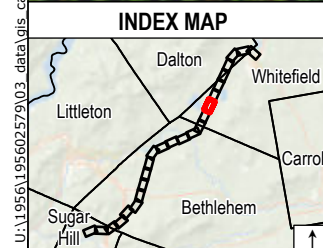
Map Notes:
 Coordinate System: NAD 1983 StatePlane New Hampshire FIPS 2800 Feet
 Data source: Existing ROW lines, structures, and transmission lines provided Eversource Energy. Wetlands, watercourses, and vernal pools delineated and verified by Stantec May 2023. Additional sources include: FEMA, NH Grant.
 Basemap: NAIP 2021




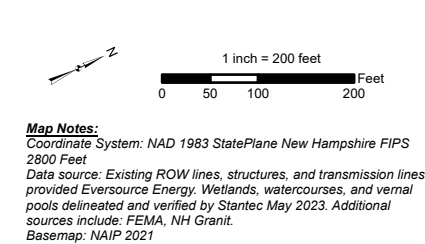
EVSOURCE ENERGY	
Eversource X178-3 - Transmission Line Rebuild Project (Northern Segment) Public Map Set	
Whitefield, NH	MAP SHEET 17 of 25
Date: February 20, 2024	



U:\1956\195602579\03_data\vis_cad\gis\mxds\BldSet_X178.aprx Revised: 2024-02-20 By: mcaola



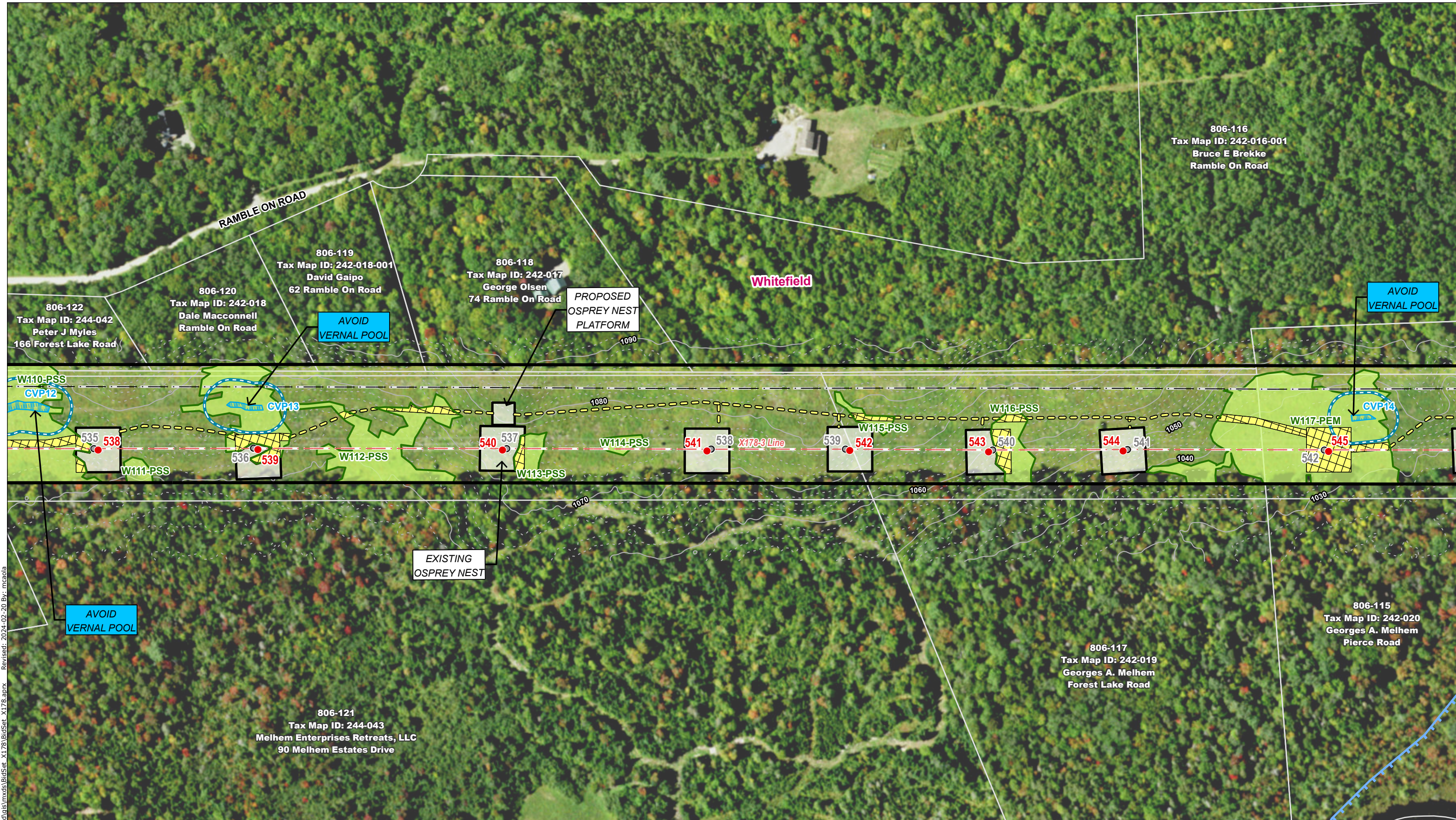
Legend		Legend		Legend	
● Existing Structure	Temporary Construction Matting	Confirmed Vernal Pool 50ft buffer	FEMA 100-Year Flood Zone	— Railroad	— Stone Wall
○ Existing Structure to be Removed	Upland Construction Matting	Confirmed Vernal Pool Extent	FEMA Floodway	— Gate	— Culvert
● Proposed Structure	Stone Work Pad	Potential Vernal Pool Extent	Priority Resource Area	— Area of Limited Tree Clearing	
● Proposed Guy Anchors	Eversource Owned Property	Field Delineated Ephemeral Watercourse	Potential Turtle Overwintering Habitat		
— Existing Right-Of-Way (ROW)	Parcel Boundary	Field Delineated Intermittent Watercourse	Wetland With Histosols		
— Overhead Transmission Line	Abutter Number	Field Delineated Perennial Watercourse			
— Overhead Distribution Line	Municipal Boundary	Field Delineated Wetland Boundary Outline			
— Existing Access	2ft Contour	Field Delineated Wetland			
— Proposed Access	10ft Contour	Open Water			



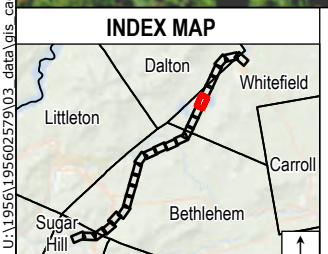
EVSOURCE ENERGY

Eversource X178-3 - Transmission Line Rebuild Project (Northern Segment) Public Map Set

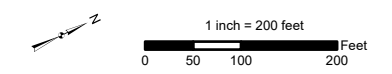
Whitefield, NH	MAP SHEET 18 of 25
Date: February 20, 2024	



U:\1956\195602579\03_data\gis\cad\gis\mxds\BldSet_X178\BldSet_X178.aprx Revised: 2024-02-20 By: mcaola



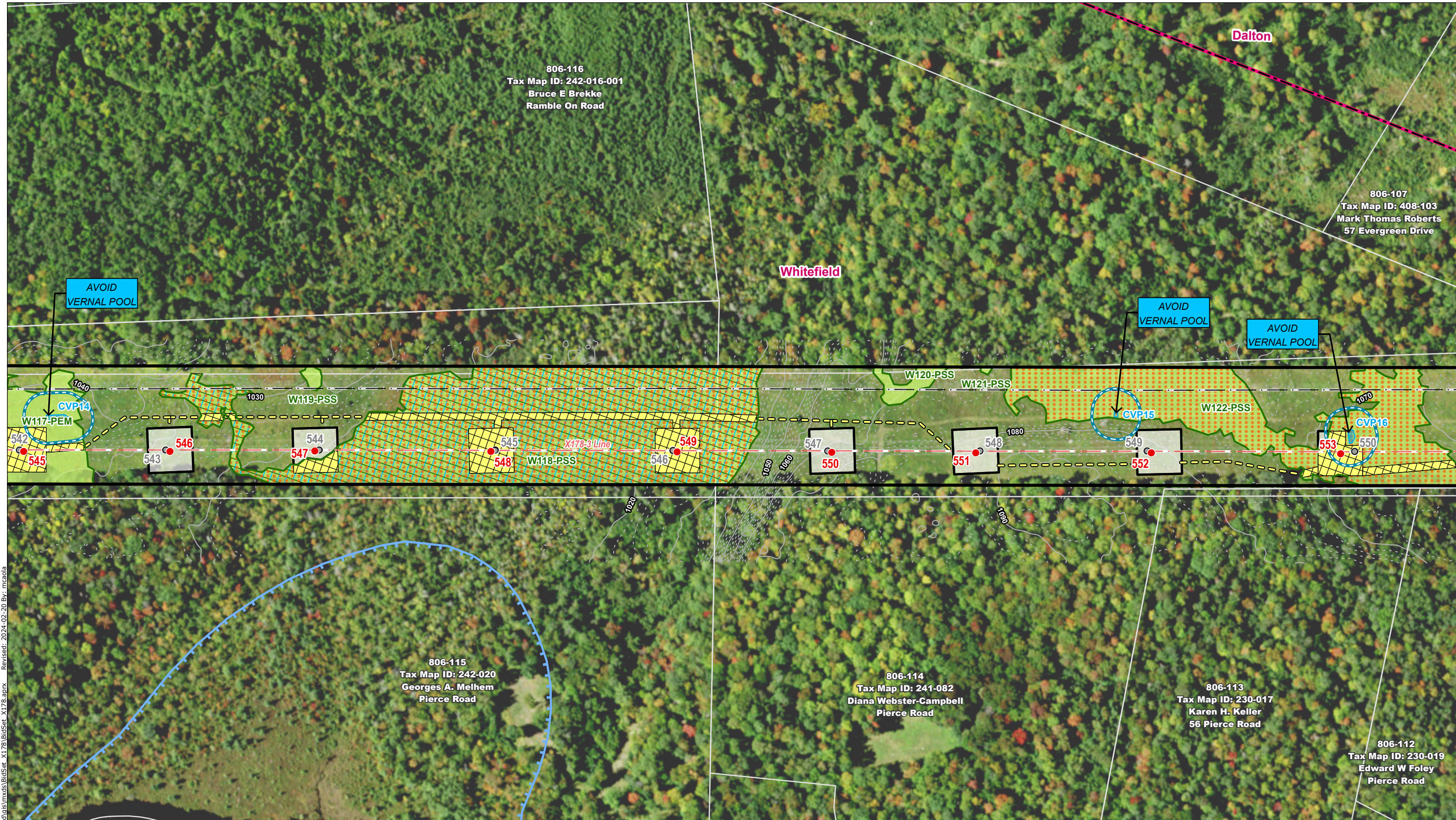
Legend	
● Existing Structure	■ Temporary Construction Matting
○ Existing Structure to be Removed	■ Upland Construction Matting
● Proposed Structure	■ Stone Work Pad
● Proposed Guy Anchors	■ Eversource Owned Property
— Existing Right-Of-Way (ROW)	■ Parcel Boundary
— Overhead Transmission Line	806 Abutter Number
— Overhead Distribution Line	— Municipal Boundary
— Existing Access	--- 2ft Contour
— Proposed Access	— 10ft Contour
■ Confirmed Vernal Pool 50ft buffer	■ FEMA 100-Year Flood Zone
■ Confirmed Vernal Pool Extent	■ FEMA Floodway
■ Potential Vernal Pool Extent	■ Priority Resource Area
■ Field Delineated Ephemeral Watercourse	■ Potential Turtle Overwintering Habitat
■ Field Delineated Intermittent Watercourse	■ Wetland With Histosols
■ Field Delineated Perennial Watercourse	— Railroad
■ Field Delineated Wetland Boundary Outline	○ Stone Wall
■ Field Delineated Wetland	■ Gate
■ Open Water	■ Culvert
	■ Area of Limited Tree Clearing



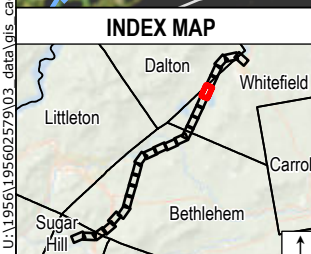
Map Notes:
 Coordinate System: NAD 1983 StatePlane New Hampshire FIPS 2800 Feet
 Data source: Existing ROW lines, structures, and transmission lines provided Eversource Energy. Wetlands, watercourses, and vernal pools delineated and verified by Stantec May 2023. Additional sources include: FEMA, NH Grant.
 Basemap: NAIP 2021



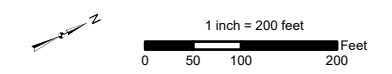
EVERSOURCE ENERGY	
Eversource X178-3 - Transmission Line Rebuild Project (Northern Segment) Public Map Set	
Whitefield, NH	MAP SHEET 19 of 25
Date: February 20, 2024	



U:\1956\195602579\03_data\gis\mxds\BldSet_X178.aprx Revised: 2024-02-20 By: mcaola



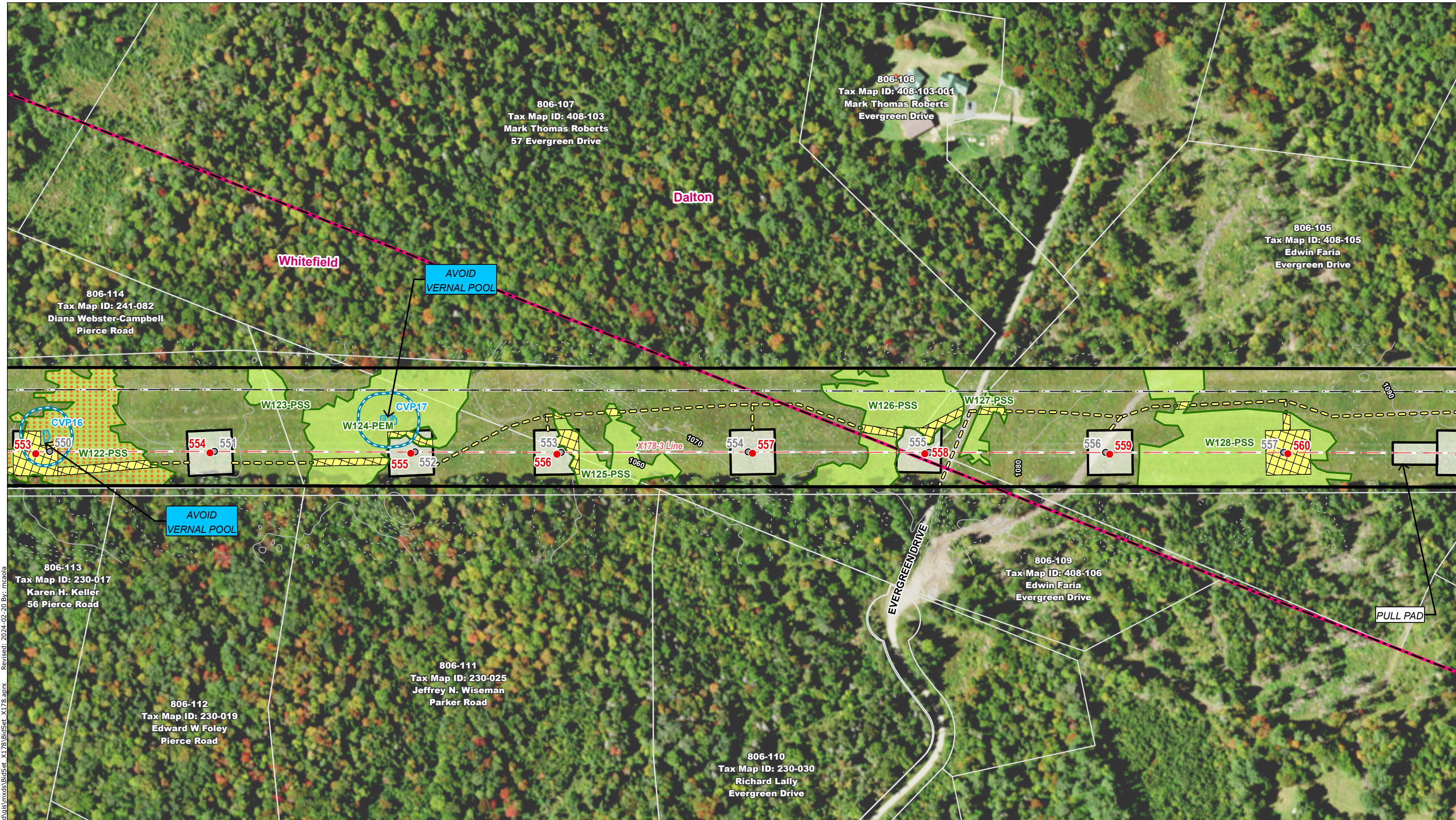
Legend	
● Existing Structure	Temporary Construction Matting
○ Existing Structure to be Removed	Upland Construction Matting
● Proposed Structure	Stone Work Pad
⊕ Proposed Guy Anchors	Eversource Owned Property
— Existing Right-Of-Way (ROW)	Parcel Boundary
— Overhead Transmission Line	Abutter Number
— Overhead Distribution Line	Municipal Boundary
— Existing Access	Proposed Access
— Confirmed Vernal Pool 50ft buffer	Confirmed Vernal Pool Extent
— Potential Vernal Pool Extent	Field Delineated Ephemeral Watercourse
— Field Delineated Intermittent Watercourse	Field Delineated Perennial Watercourse
— Field Delineated Wetland Boundary Outline	Field Delineated Wetland
— Open Water	FEMA 100-Year Flood Zone
— FEMA Floodway	Priority Resource Area
— Potential Turtle Overwintering Habitat	Wetland With Histosols
— Railroad	Railroad
— Stone Wall	Stone Wall
— Gate	Gate
— Culvert	Culvert
— Area of Limited Tree Clearing	Area of Limited Tree Clearing



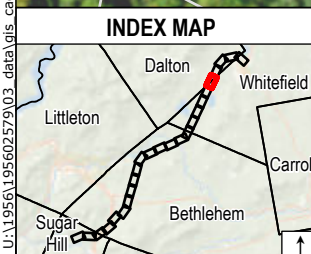
Map Notes:
 Coordinate System: NAD 1983 StatePlane New Hampshire FIPS 2800 Feet
 Data source: Existing ROW lines, structures, and transmission lines provided Eversource Energy. Wetlands, watercourses, and vernal pools delineated and verified by Stantec May 2023. Additional sources include: FEMA, NH Grant.
 Basemap: NAIP 2021



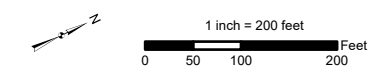
EVSOURCE ENERGY	
Eversource X178-3 - Transmission Line Rebuild Project (Northern Segment) Public Map Set	
Whitefield, NH	MAP SHEET 20 of 25
Date: February 20, 2024	



U:\1956\195602579\03_data\vis_cad\gis\mxds\BldSet_X178.aprx. Revised: 2024-02-20 By: mcaola



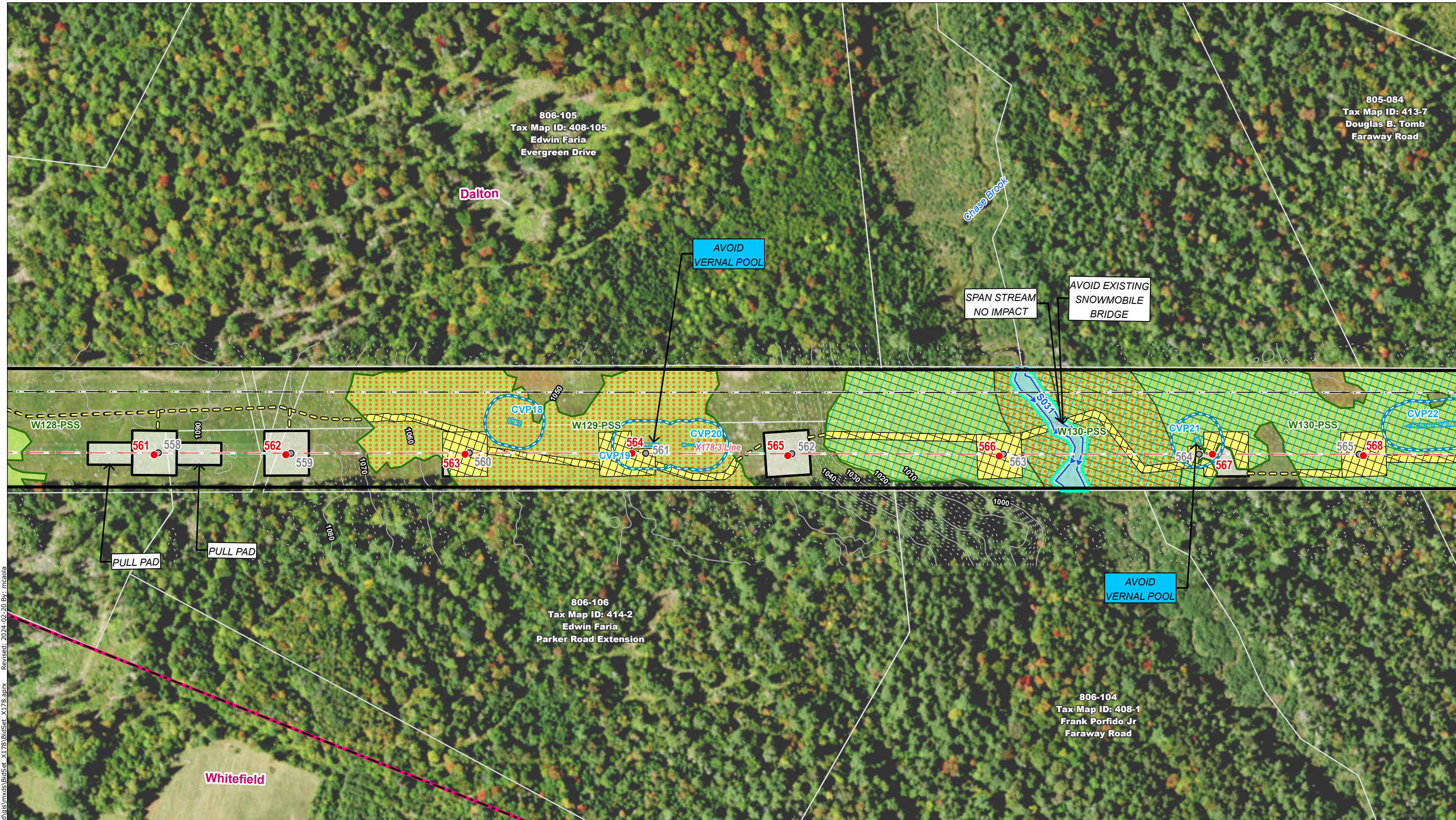
Legend	
● Existing Structure	Temporary Construction Matting
○ Existing Structure to be Removed	Upland Construction Matting
● Proposed Structure	Stone Work Pad
⊕ Proposed Guy Anchors	Eversource Owned Property
— Existing Right-Of-Way (ROW)	Parcel Boundary
— Overhead Transmission Line	Abutter Number
— Overhead Distribution Line	Municipal Boundary
— Existing Access	Proposed Access
— 2ft Contour	Confirmed Vernal Pool 50ft buffer
— 10ft Contour	Confirmed Vernal Pool Extent
— Potential Vernal Pool Extent	Potential Vernal Pool Extent
— Field Delineated Ephemeral Watercourse	Field Delineated Intermittent Watercourse
— Field Delineated Perennial Watercourse	Field Delineated Perennial Watercourse
— Field Delineated Wetland Boundary Outline	Field Delineated Wetland
— Field Delineated Wetland	Open Water
— FEMA 100-Year Flood Zone	FEMA 100-Year Flood Zone
— FEMA Floodway	FEMA Floodway
— Priority Resource Area	Priority Resource Area
— Potential Turtle Overwintering Habitat	Potential Turtle Overwintering Habitat
— Wetland With Histosols	Wetland With Histosols
— Railroad	Railroad
— Stone Wall	Stone Wall
— Gate	Gate
— Culvert	Culvert
— Area of Limited Tree Clearing	Area of Limited Tree Clearing



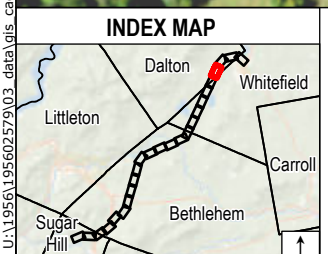
Map Notes:
 Coordinate System: NAD 1983 StatePlane New Hampshire FIPS 2800 Feet
 Data source: Existing ROW lines, structures, and transmission lines provided Eversource Energy. Wetlands, watercourses, and vernal pools delineated and verified by Stantec May 2023. Additional sources include: FEMA, NH Grant.
 Basemap: NAIP 2021



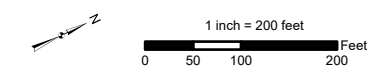
EVSOURCE ENERGY	
Eversource X178-3 - Transmission Line Rebuild Project (Northern Segment) Public Map Set	
Whitefield/Dalton, NH	MAP SHEET 21 of 25
Date: February 20, 2024	



U:\1956\195602579\03_data\gis\mxds\BldSet_X178.aprx. Revised: 2024-02-20 By: mcaola



Legend	
● Existing Structure	Temporary Construction Matting
○ Existing Structure to be Removed	Upland Construction Matting
● Proposed Structure	Stone Work Pad
● Proposed Guy Anchors	Eversource Owned Property
— Existing Right-Of-Way (ROW)	Parcel Boundary
— Overhead Transmission Line	Abutter Number
— Overhead Distribution Line	Municipal Boundary
— Existing Access	Proposed Access
— 2ft Contour	Confirmed Vernal Pool 50ft buffer
— 10ft Contour	Confirmed Vernal Pool Extent
— Field Delineated Intermittent Watercourse	Potential Vernal Pool Extent
— Field Delineated Perennial Watercourse	Field Delineated Ephemeral Watercourse
— Field Delineated Wetland Boundary Outline	Field Delineated Intermittent Watercourse
— Field Delineated Wetland	Field Delineated Perennial Watercourse
— Open Water	Field Delineated Wetland
— FEMA 100-Year Flood Zone	FEMA Floodway
— FEMA Floodway	Priority Resource Area
— Priority Resource Area	Potential Turtle Overwintering Habitat
— Potential Turtle Overwintering Habitat	Wetland With Histosols
— Wetland With Histosols	Railroad
— Railroad	Stone Wall
— Stone Wall	Gate
— Gate	Culvert
— Culvert	Area of Limited Tree Clearing
— Area of Limited Tree Clearing	



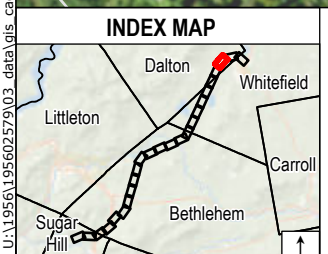
Map Notes:
 Coordinate System: NAD 1983 StatePlane New Hampshire FIPS 2800 Feet
 Data source: Existing ROW lines, structures, and transmission lines provided Eversource Energy. Wetlands, watercourses, and vernal pools delineated and verified by Stantec May 2023. Additional sources include: FEMA, NH Grant.
 Basemap: NAIP 2021



EVSOURCE ENERGY	
Eversource X178-3 - Transmission Line Rebuild Project (Northern Segment) Public Map Set	
Whitefield/Dalton, NH	MAP SHEET 22 of 25
Date: February 20, 2024	



U:\1956\195602579\03_data\gis\mxds\BldSet_X178.aprx. Revised: 2024-02-20 By: mcarola

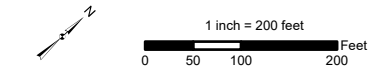


Legend

● Existing Structure	■ Temporary Construction Matting	○ Confirmed Vernal Pool 50ft buffer	■ FEMA 100-Year Flood Zone	— Railroad
○ Existing Structure to be Removed	■ Upland Construction Matting	■ Confirmed Vernal Pool Extent	■ FEMA Floodway	○ Stone Wall
● Proposed Structure	■ Stone Work Pad	■ Potential Vernal Pool Extent	■ Priority Resource Area	■ Gate
● Proposed Guy Anchors	■ Eversource Owned Property	■ Field Delineated Ephemeral Watercourse	■ Potential Turtle Overwintering Habitat	○ Culvert
— Existing Right-Of-Way (ROW)	■ Parcel Boundary	■ Field Delineated Intermittent Watercourse	■ Wetland With Histosols	■ Area of Limited Tree Clearing
— Overhead Transmission Line	■ Abutter Number	■ Field Delineated Perennial Watercourse		
— Overhead Distribution Line	■ Municipal Boundary	■ Field Delineated Wetland Boundary Outline		
— Existing Access	— 2ft Contour	■ Field Delineated Wetland		
— Proposed Access	— 10ft Contour	■ Open Water		

■ Temporary Construction Matting	○ Confirmed Vernal Pool 50ft buffer	■ FEMA 100-Year Flood Zone	— Railroad
■ Upland Construction Matting	■ Confirmed Vernal Pool Extent	■ FEMA Floodway	○ Stone Wall
■ Stone Work Pad	■ Potential Vernal Pool Extent	■ Priority Resource Area	■ Gate
■ Eversource Owned Property	■ Field Delineated Ephemeral Watercourse	■ Potential Turtle Overwintering Habitat	○ Culvert
■ Parcel Boundary	■ Field Delineated Intermittent Watercourse	■ Wetland With Histosols	■ Area of Limited Tree Clearing
■ Abutter Number	■ Field Delineated Perennial Watercourse		
■ Municipal Boundary	■ Field Delineated Wetland Boundary Outline		
— 2ft Contour	■ Field Delineated Wetland		
— 10ft Contour	■ Open Water		

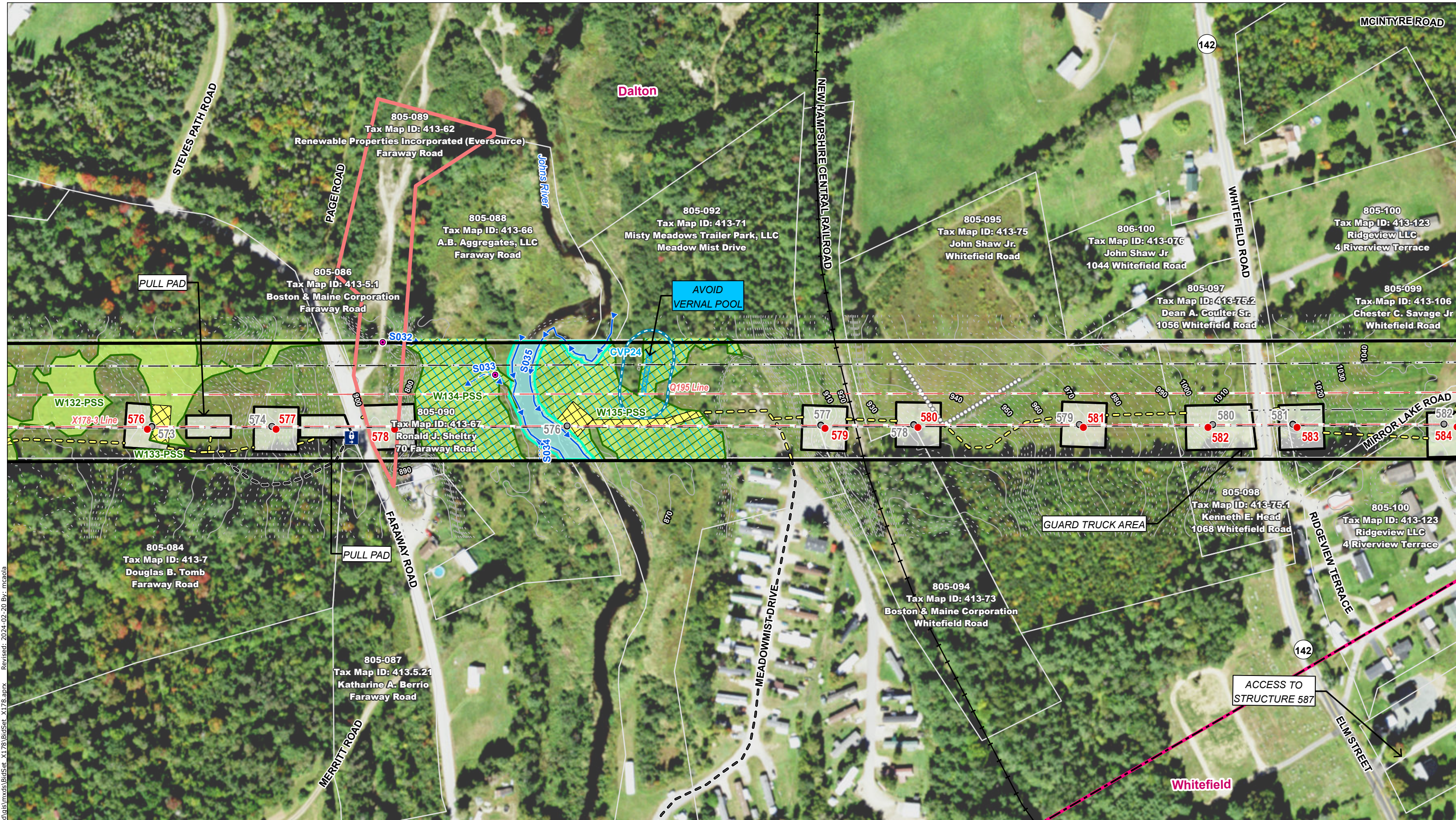
■ FEMA 100-Year Flood Zone	— Railroad
■ FEMA Floodway	○ Stone Wall
■ Priority Resource Area	■ Gate
■ Potential Turtle Overwintering Habitat	○ Culvert
■ Wetland With Histosols	■ Area of Limited Tree Clearing



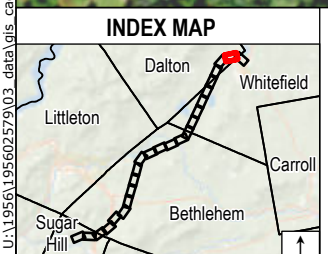
Map Notes:
 Coordinate System: NAD 1983 StatePlane New Hampshire FIPS 2800 Feet
 Data source: Existing ROW lines, structures, and transmission lines provided Eversource Energy. Wetlands, watercourses, and vernal pools delineated and verified by Stantec May 2023. Additional sources include: FEMA, NH Grant. Basemap: NAIP 2021



EVERSOURCE ENERGY	
Eversource X178-3 - Transmission Line Rebuild Project (Northern Segment) Public Map Set	
Dalton, NH	MAP SHEET 23 of 25
Date: February 20, 2024	



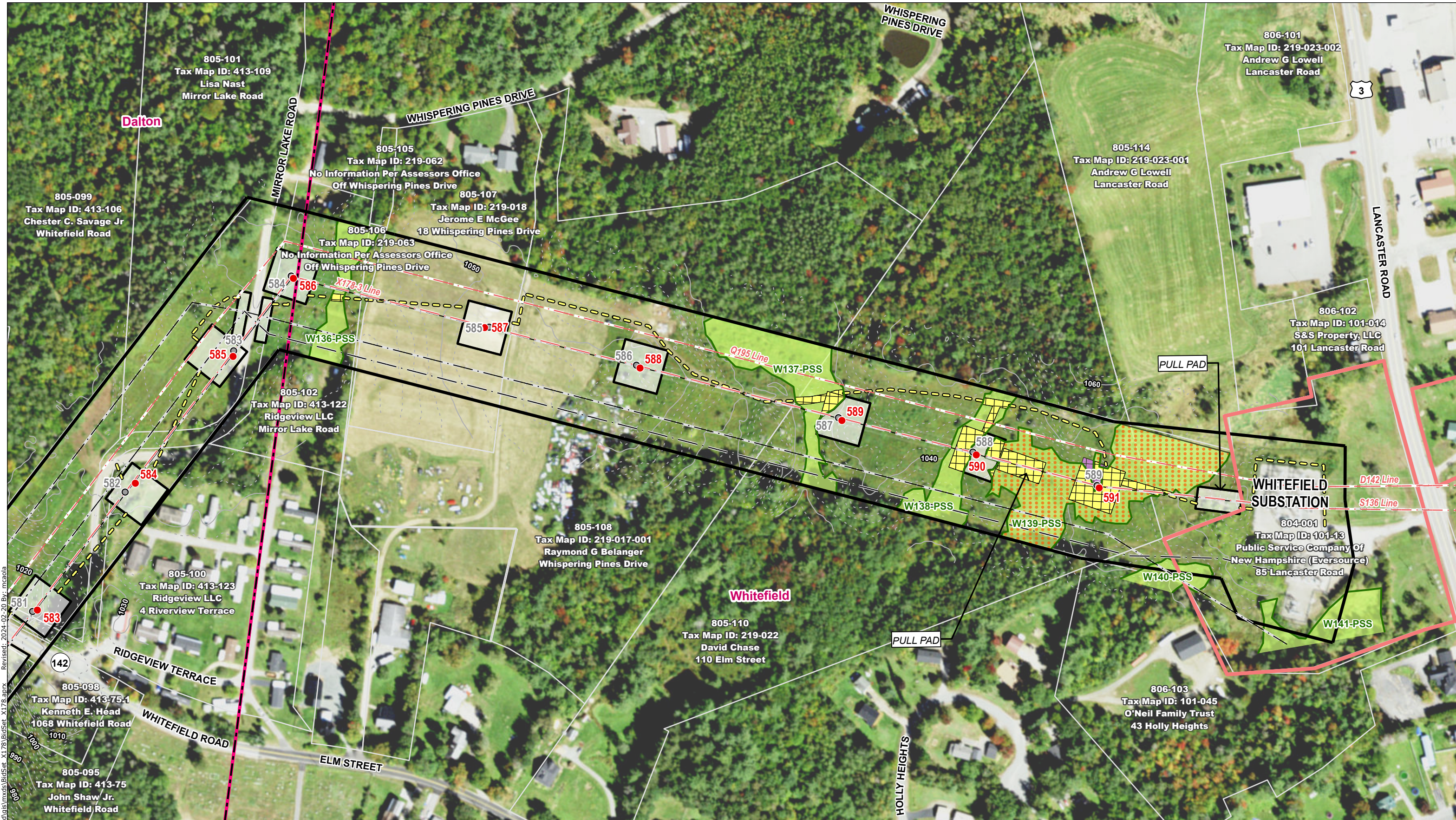
U:\1956\195602579\03_data\gis\mxds\BldSet_X178.aprx Revised: 2024-02-20 By: mcaola



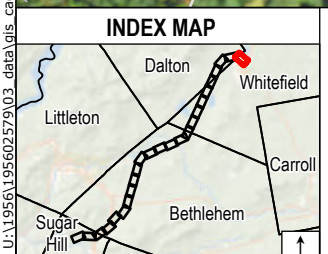
Legend	
Existing Structure	Temporary Construction Matting
Existing Structure to be Removed	Upland Construction Matting
Proposed Structure	Stone Work Pad
Proposed Guy Anchors	Eversource Owned Property
Existing Right-Of-Way (ROW)	Parcel Boundary
Overhead Transmission Line	Abutter Number
Overhead Distribution Line	Municipal Boundary
Existing Access	2ft Contour
Proposed Access	10ft Contour
Confirmed Vernal Pool 50ft buffer	Confirmed Vernal Pool Extent
Potential Vernal Pool Extent	Field Delineated Ephemeral Watercourse
Field Delineated Intermittent Watercourse	Field Delineated Perennial Watercourse
Field Delineated Wetland Boundary Outline	Field Delineated Wetland
Open Water	FEMA 100-Year Flood Zone
FEMA Floodway	Priority Resource Area
Potential Turtle Overwintering Habitat	Wetland With Histosols
Railroad	Stone Wall
Gate	Culvert
Area of Limited Tree Clearing	

Map Notes:
 Coordinate System: NAD 1983 StatePlane New Hampshire FIPS 2800 Feet
 Data source: Existing ROW lines, structures, and transmission lines provided Eversource Energy. Wetlands, watercourses, and vernal pools delineated and verified by Stantec May 2023. Additional sources include: FEMA, NH Grant.
 Basemap: NAIP 2021

Eversource Energy	
Eversource X178-3 - Transmission Line Rebuild Project (Northern Segment) Public Map Set	
Dalton, NH	MAP SHEET 24 of 25
Date: February 20, 2024	



U:\1956\195602579\03_data\gis\mxd\BldSet_X178\BldSet_X178.aprx
 Revised: 2024-02-20 By: mcarola



Legend	
● Existing Structure	■ Temporary Construction Matting
○ Existing Structure to be Removed	■ Upland Construction Matting
● Proposed Structure	■ Stone Work Pad
● Proposed Guy Anchors	■ Eversource Owned Property
— Existing Right-Of-Way (ROW)	— Parcel Boundary
— Overhead Transmission Line	806 Abutter Number
— Overhead Distribution Line	— Municipal Boundary
— Existing Access	— 2ft Contour
— Proposed Access	— 10ft Contour
— Confirmed Vernal Pool 50ft buffer	— Confirmed Vernal Pool Extent
— Potential Vernal Pool Extent	— Field Delineated Ephemeral Watercourse
— Field Delineated Intermittent Watercourse	— Field Delineated Perennial Watercourse
— Field Delineated Wetland Boundary Outline	— Field Delineated Wetland
— Open Water	— FEMA 100-Year Flood Zone
— FEMA Floodway	— Priority Resource Area
— Potential Turtle Overwintering Habitat	— Wetland With Histosols
— Railroad	— Stone Wall
— Gate	— Culvert
— Area of Limited Tree Clearing	

Map Notes:
 Coordinate System: NAD 1983 StatePlane New Hampshire FIPS 2800 Feet
 Data source: Existing ROW lines, structures, and transmission lines provided Eversource Energy. Wetlands, watercourses, and vernal pools delineated and verified by Stantec May 2023. Additional sources include: FEMA, NH Grant.
 Basemap: NAIP 2021



EVSOURCE ENERGY

Eversource X178-3 - Transmission Line Rebuild Project (Northern Segment) Public Map Set

Whitefield/Dalton, NH	MAP SHEET 25 of 25
Date: February 20, 2024	